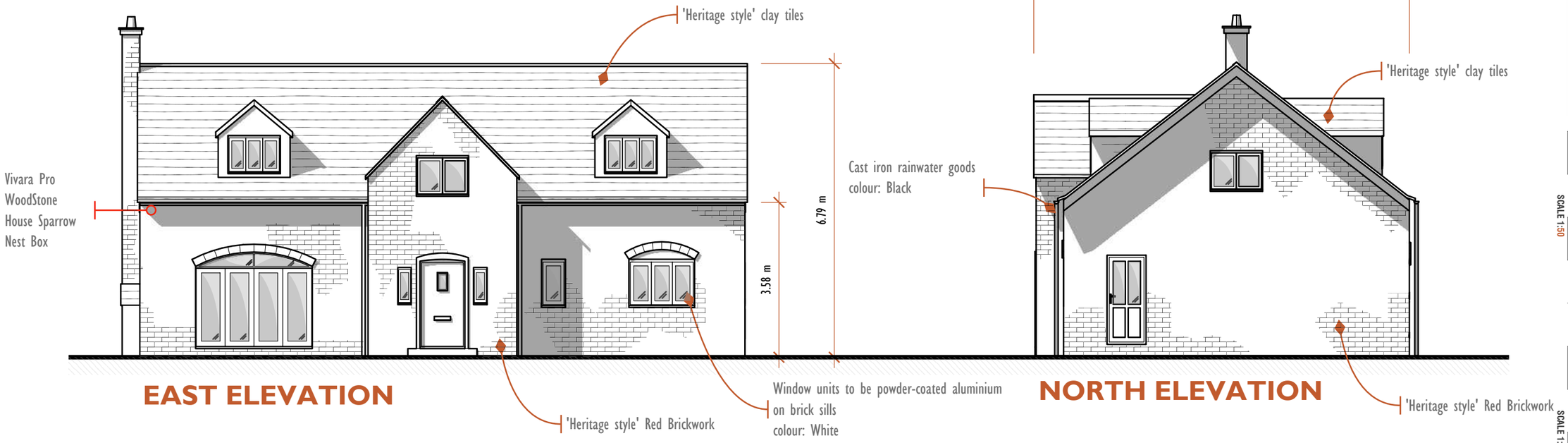

EAST ELEVATION

NORTH ELEVATION

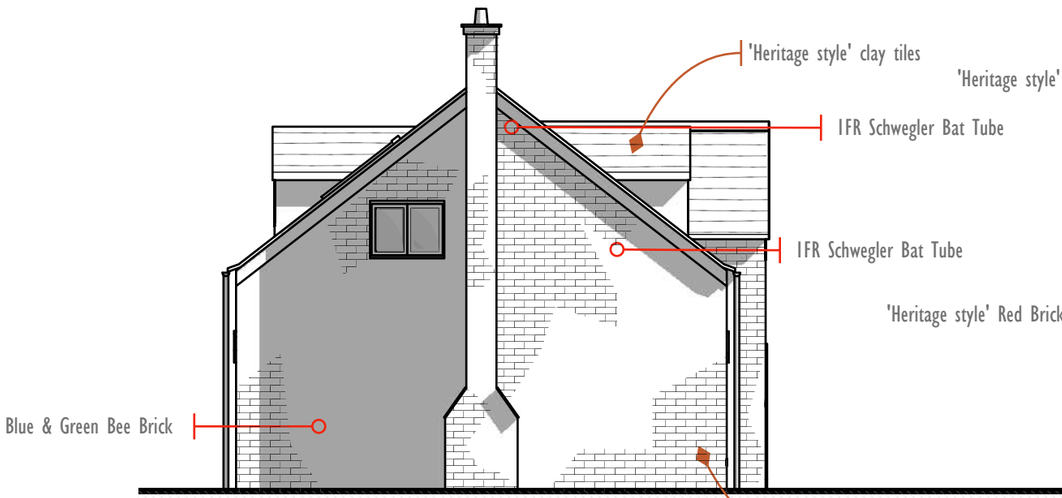

SOUTH ELEVATION

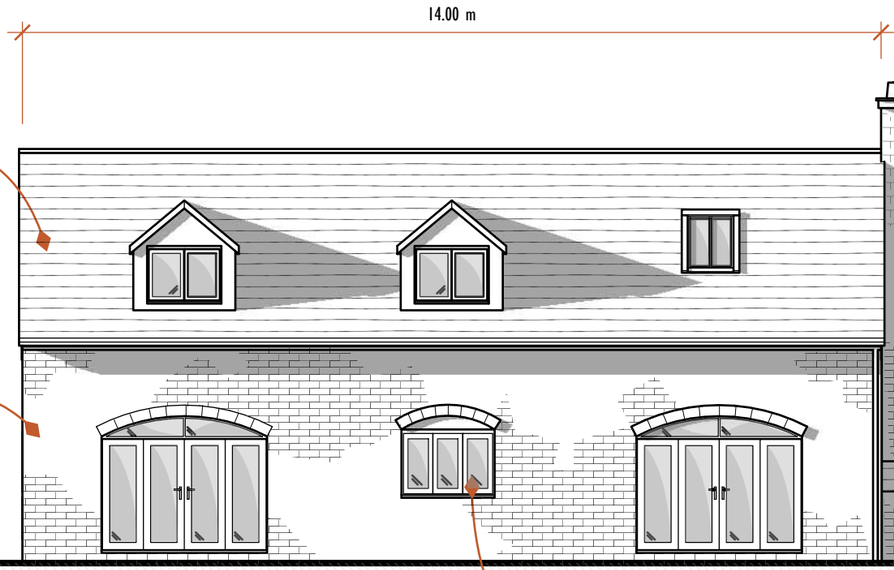

WEST ELEVATION

SCALE 1:50 — 00 0.5 01 1.5 02

SCALE 1:100 — 00 01 02 03 04

SCALE 1:200 — 00 02 04 06 08

SCALE 1:500 — 00 05 10 15 20

Land, Development & Planning Consultants Ltd

LD PC

All dimensions to be checked on site. Drawing for planning purposes only - Not for construction. Reproduction of this drawing is prohibited without the consent in writing of Land Development & Planning Consultants Ltd. Site plans are reproduced from the Ordnance Survey sheets with the permission of The Controller of HM Stationery Office. Crown Copyright Reserved. License Number AL546755.

The Studio,
82 Broadmead,
Corsham,
SN13 9AP

DATE
July. 2021

DESCRIPTION
Proposed Elevations

SCALE:
1:100 @ A3

PROJECT NO.
LDC.2286

PROJECT
St. Mary's, Woodborough

DRAWING No.
06

REVISION
B