

SOUTH (front)
PROPOSED ELEVATIONS scale 1:100



WEST (side)

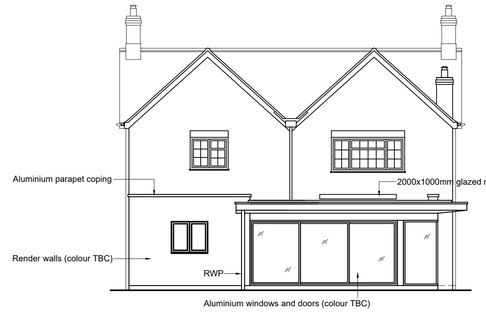

NORTH (rear)



EAST (side)

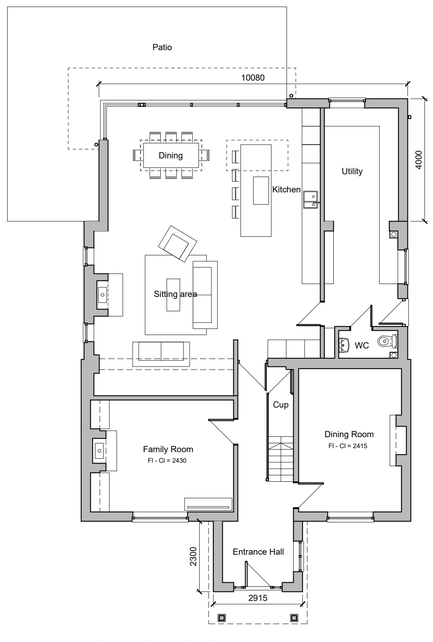

GROUND FLOOR

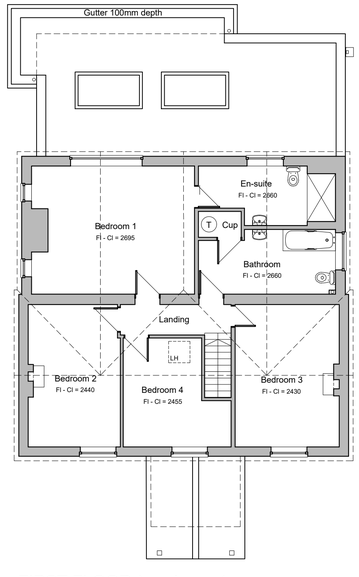

FIRST FLOOR (no change)

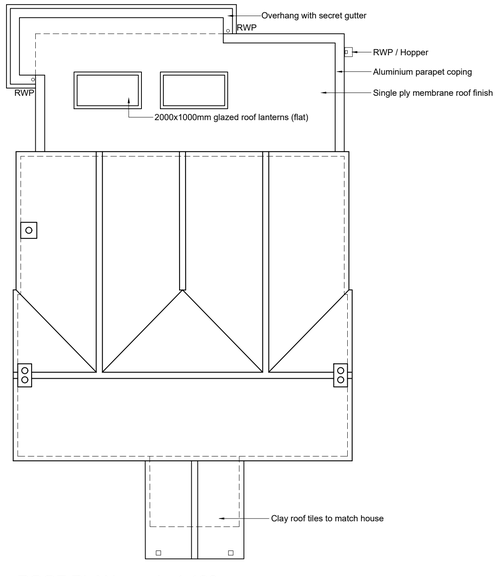

ROOF PLAN scale 1:100

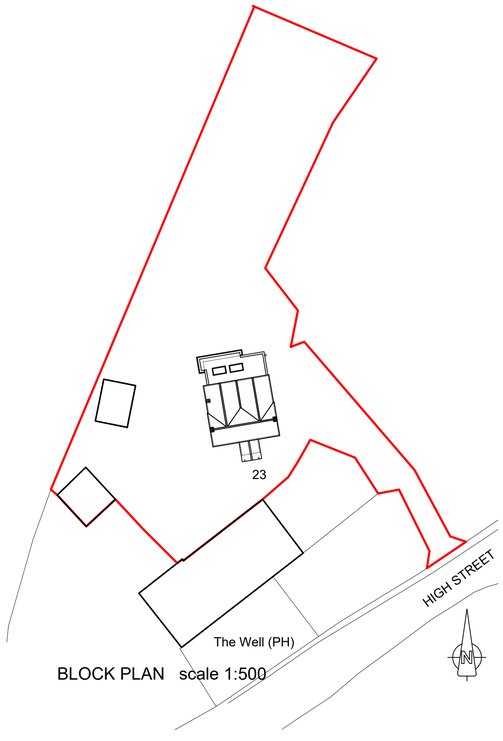

BLOCK PLAN scale 1:500

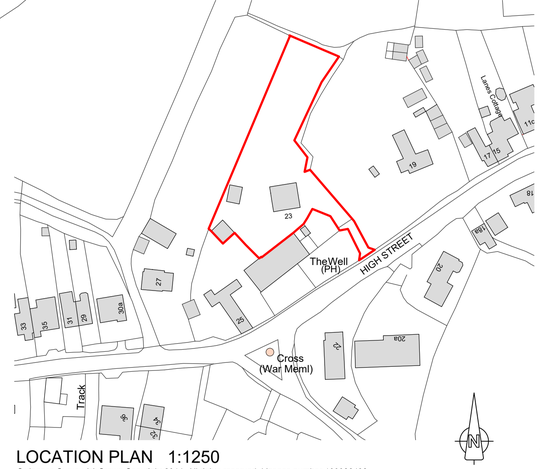

LOCATION PLAN 1:1250
Ordnance Survey (c) Crown Copyright 2014. All rights reserved. Licence number 100022432

1:1250 0m 10m 50m 100m
1:500 0m 10m 25m 50m
1:100 0m 1m 5m 10m

© Copyright

project.. address
Rear extension and porch
23 Bay Tree House High Street Bulkington SN10 1SL

fmh architectural ltd
architectural design and consultancy
www.fmhas.co.uk

drawing title	scale	sheet size	date	drawing no.	revision
Proposed plans and elevations	1:100 1:500 1:1250	A1	October 2023	1258-P01	-