

AERIAL PHOTOGRAPH

ONE 2006



AERIAL PHOTOGRAPH

TWO 2009



AERIAL PHOTOGRAPH

THREE 2014



AERIAL PHOTOGRAPH
FOUR 2017



AERIAL PHOTOGRAPH

FIVE 2018

Public Rights of Way Map

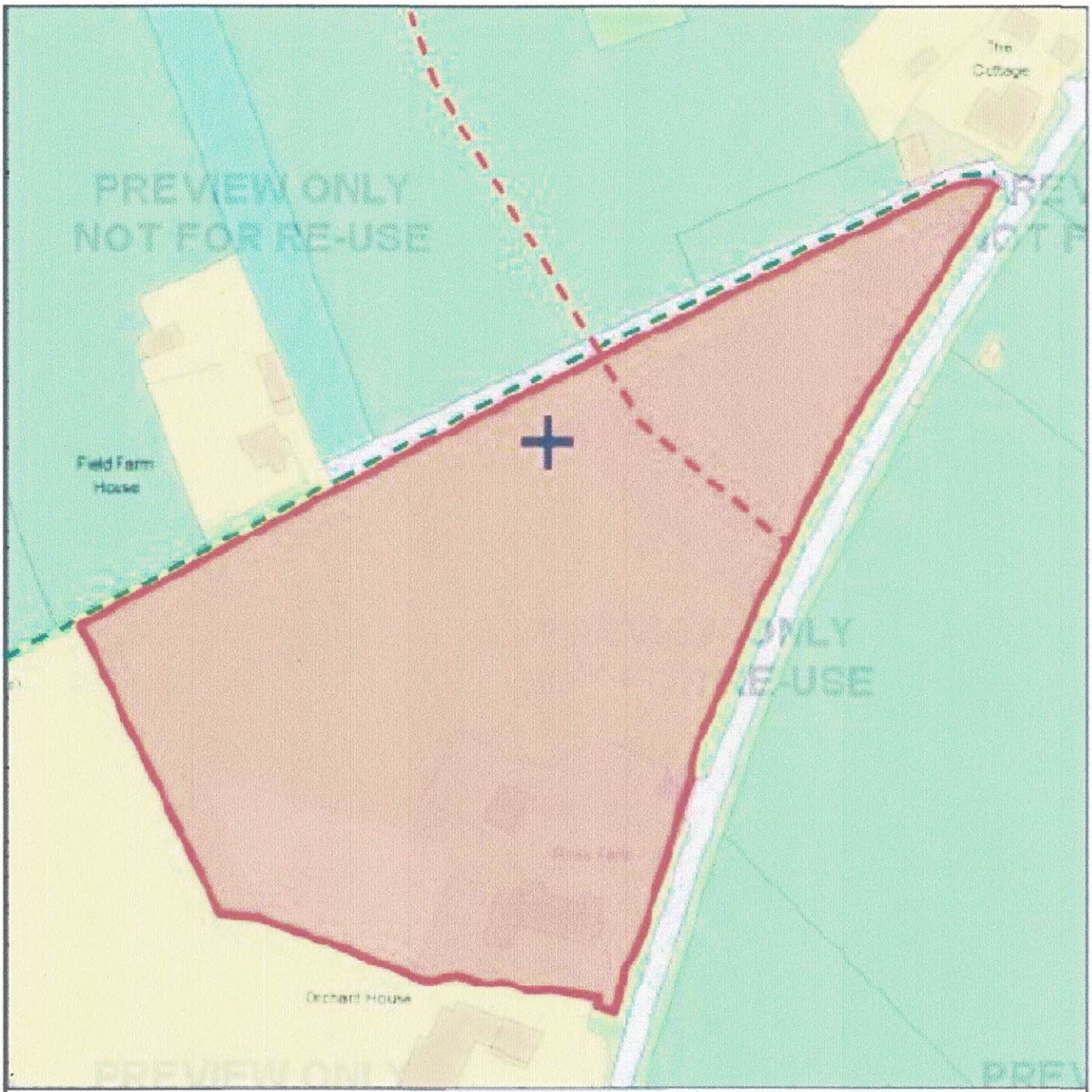

KEY

N

FOOTPATH	MANN32
	MANN17
BRIDLEWAY	
BYWAY OPEN TO ALL TRAFFIC	
RESTRICTED BYWAY	

An authority's Definitive Map is the authoritative source of their rights of way. The details of the public rights of way network contained in an authority's data are for information only, and are an interpretation of the Definitive Map, not the Definitive Map itself, and should not be relied on for determining the position or alignment of any public right of way. For legal purposes, an authority's data does not replace their Definitive Map, and changes may have been made to the Definitive Map that are not included in their data. While every effort is made to obtain as much information as possible, Index Property information is dependent on the data provider for the accuracy and extent of the information supplied and accordingly, cannot be held liable for inaccurate or incomplete information supplied to Index Property Information.

2.2 Public Rights of Way Map