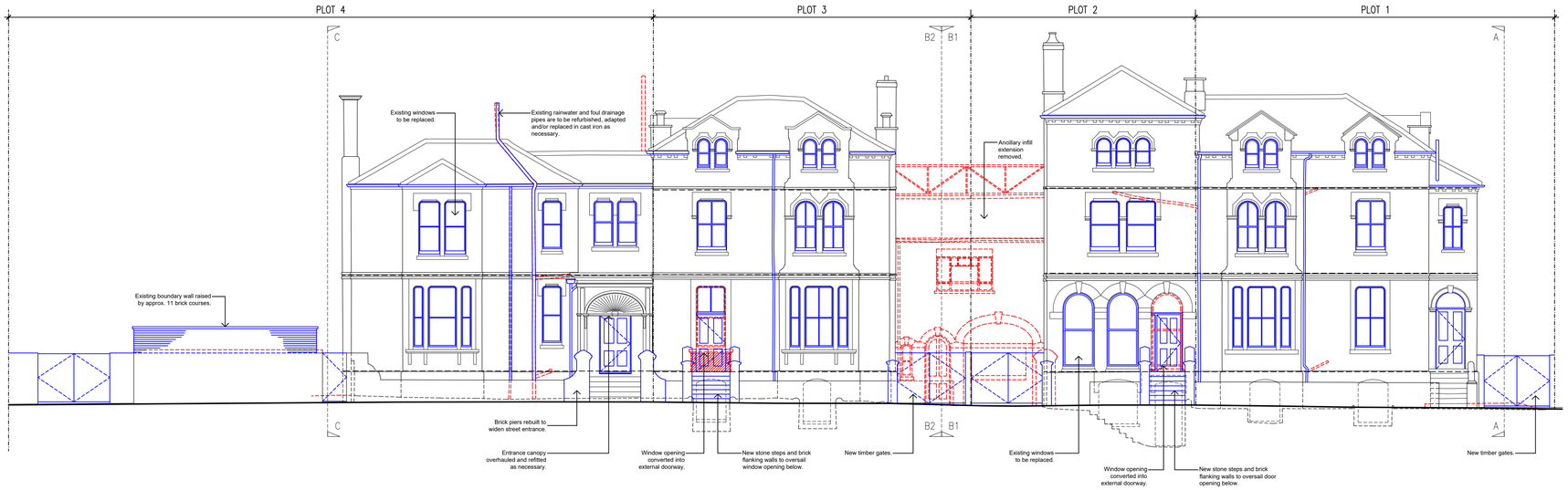

NORTH (FRONT) ELEVATION

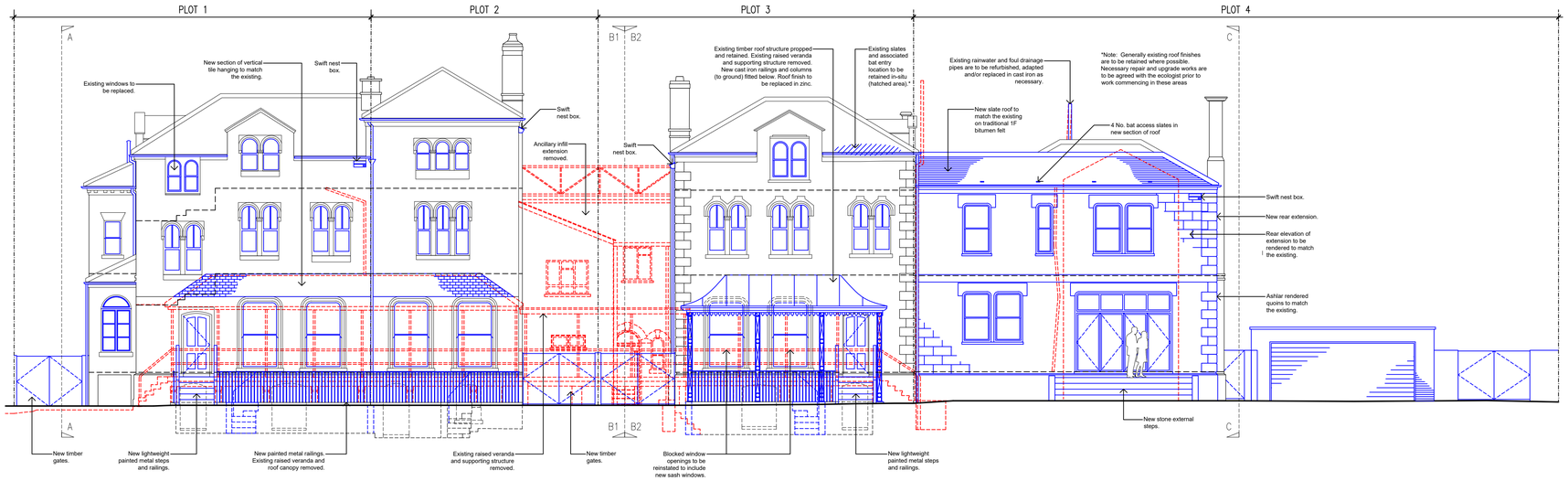

SOUTH (REAR) ELEVATION

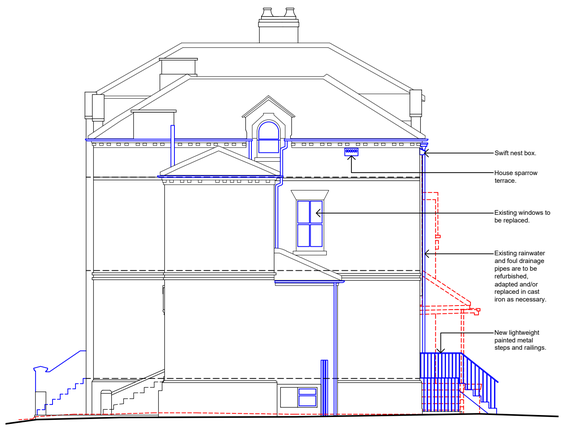

ELEVATION A

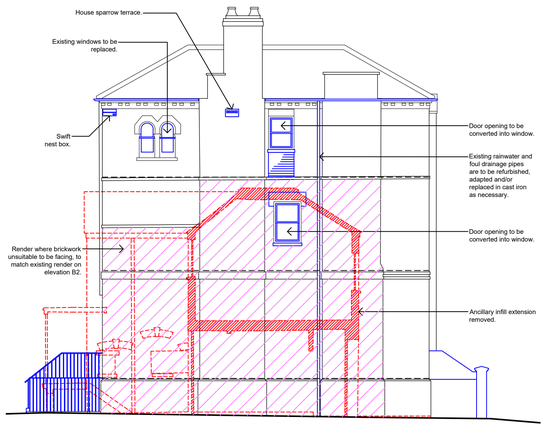

ELEVATION B1

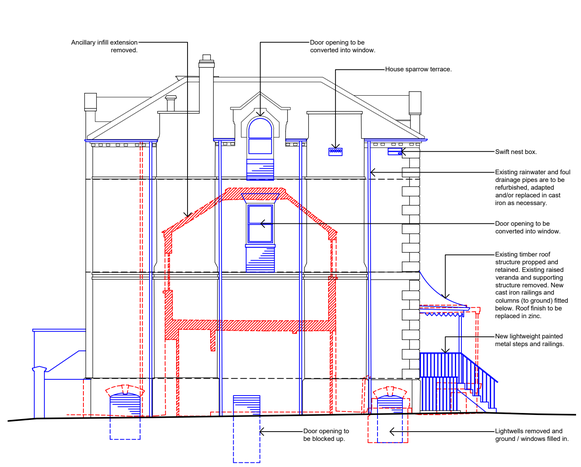

ELEVATION B2

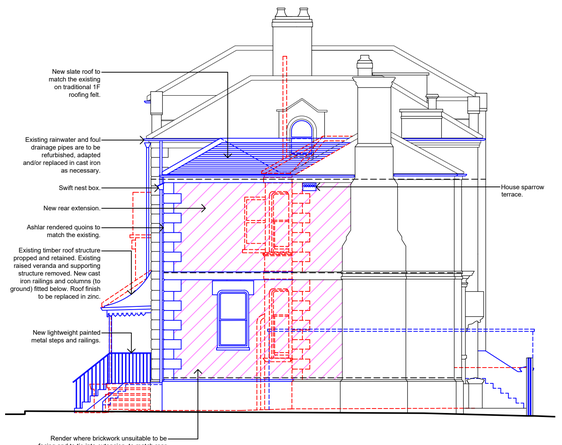

ELEVATION C

DRAWN BY SM | CHECKED TS | DRWG NO 8113/D07/2/C

THIS DRAWING MAY BE SCALED FOR PLANNING PURPOSES ONLY. ALL DIMENSIONS ARE TO BE CHECKED ON SITE BEFORE WORK IS COMMENCED. THE DESIGN AND DRAWING ARE THE COPYRIGHT OF THE CONSULTANTS AND MUST NOT BE USED OR REPRODUCED WITHOUT THEIR PERMISSION. ANY DISCREPANCIES ARE TO BE REPORTED IMMEDIATELY TO THE CONSULTANTS. ALL INFORMATION SHOWN ON THE DRAWING IS SUBJECT TO OBTAINING THE NECESSARY STATUTORY CONSENTS.

0 1 2 3 4 5 6 7m

DRAWING KEY:

- Fabric removed
- New construction
- Amended construction

C	28/09/23	Render shown on Elevations B1 & C
B	26/09/23	Updated for FF garage extension and link
A	03/02/23	Amendments to suit ecologists comments

REVISIONS

RADLEY HOUSE PARTNERSHIP CHARTERED ARCHITECTS

t. 01962842228
e. architects@radleyhouse.co.uk
w. www.radleyhouse.co.uk

Radley House | 20 Staple Gardens
Winchester | Hampshire | SO23 8SR

JOB | Grosvenor Riverside
Churchfields Road, Salisbury
DWG | Proposed Annotated Elevations
Grosvenor House

S | 1:100@A1, 1:200@A3

D | Sept '23 No. | 8113/D07/2/C