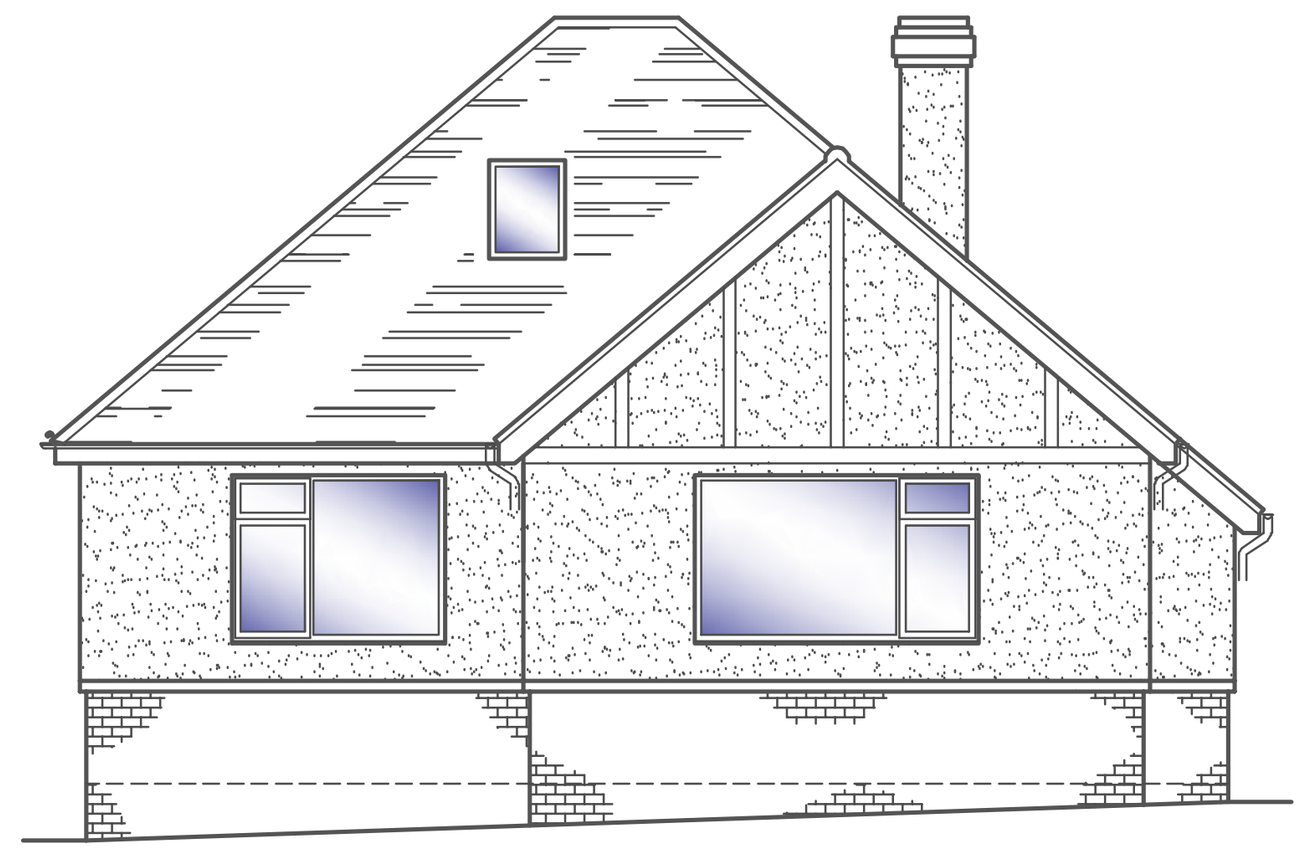

FRONT ELEVATION

Scale 1:100



SIDE ELEVATION

Scale 1:100

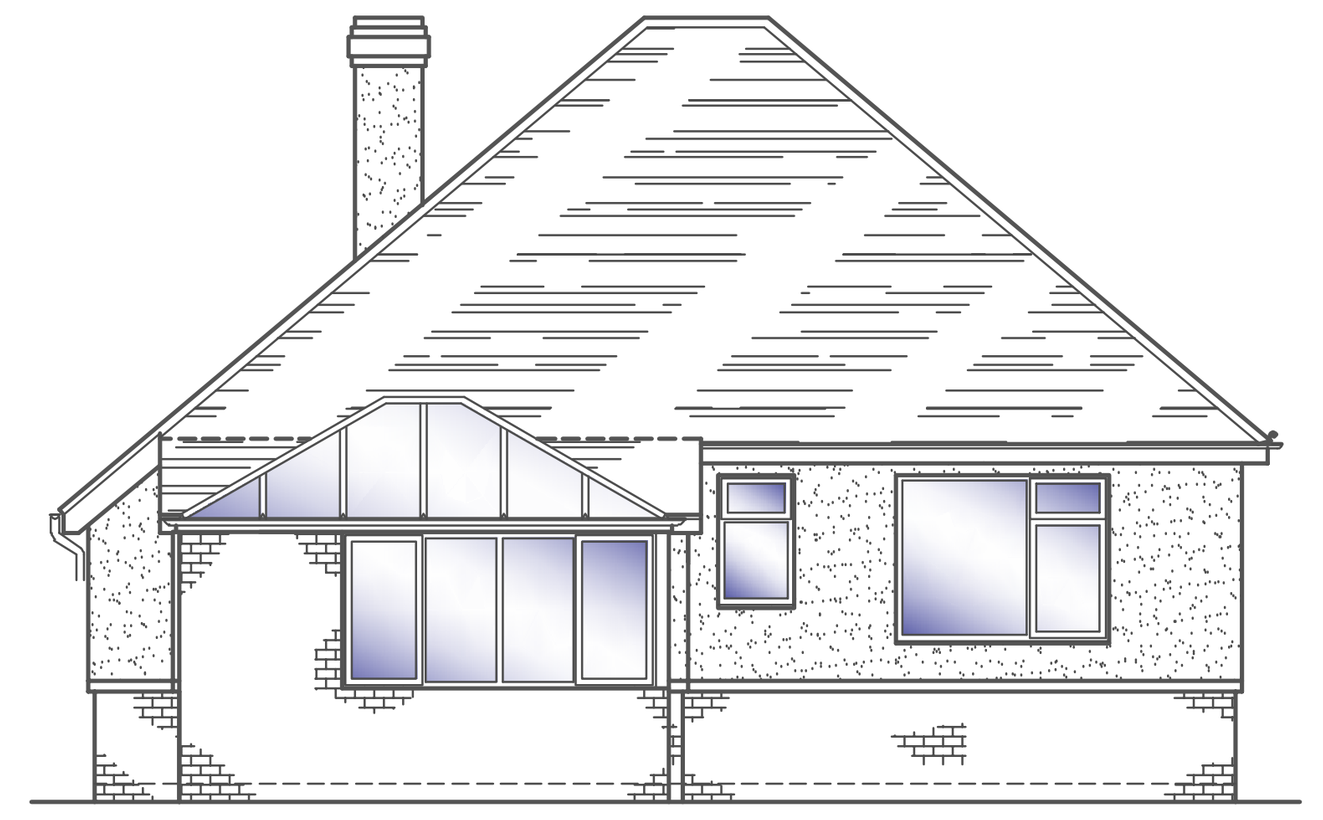

REAR ELEVATION

Scale 1:100

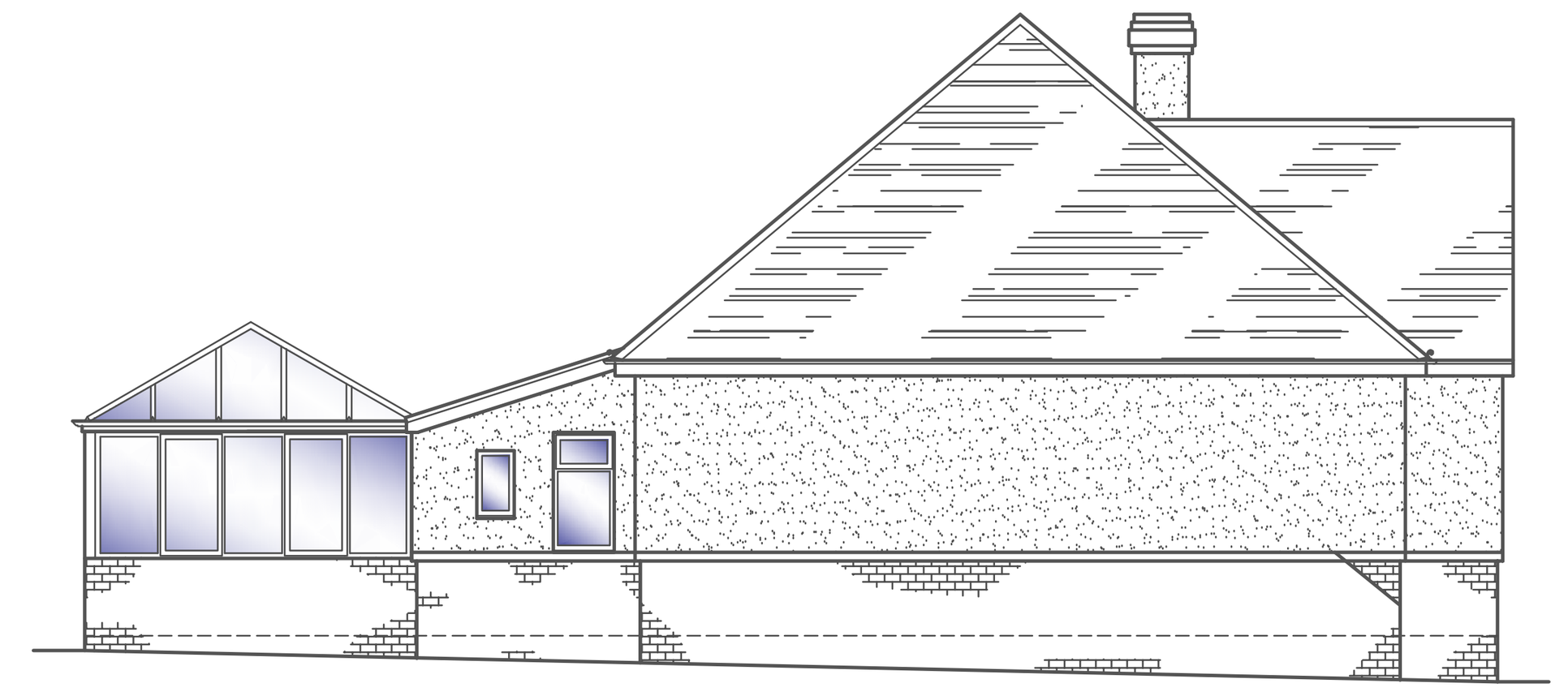

SIDE ELEVATION

Scale 1:100

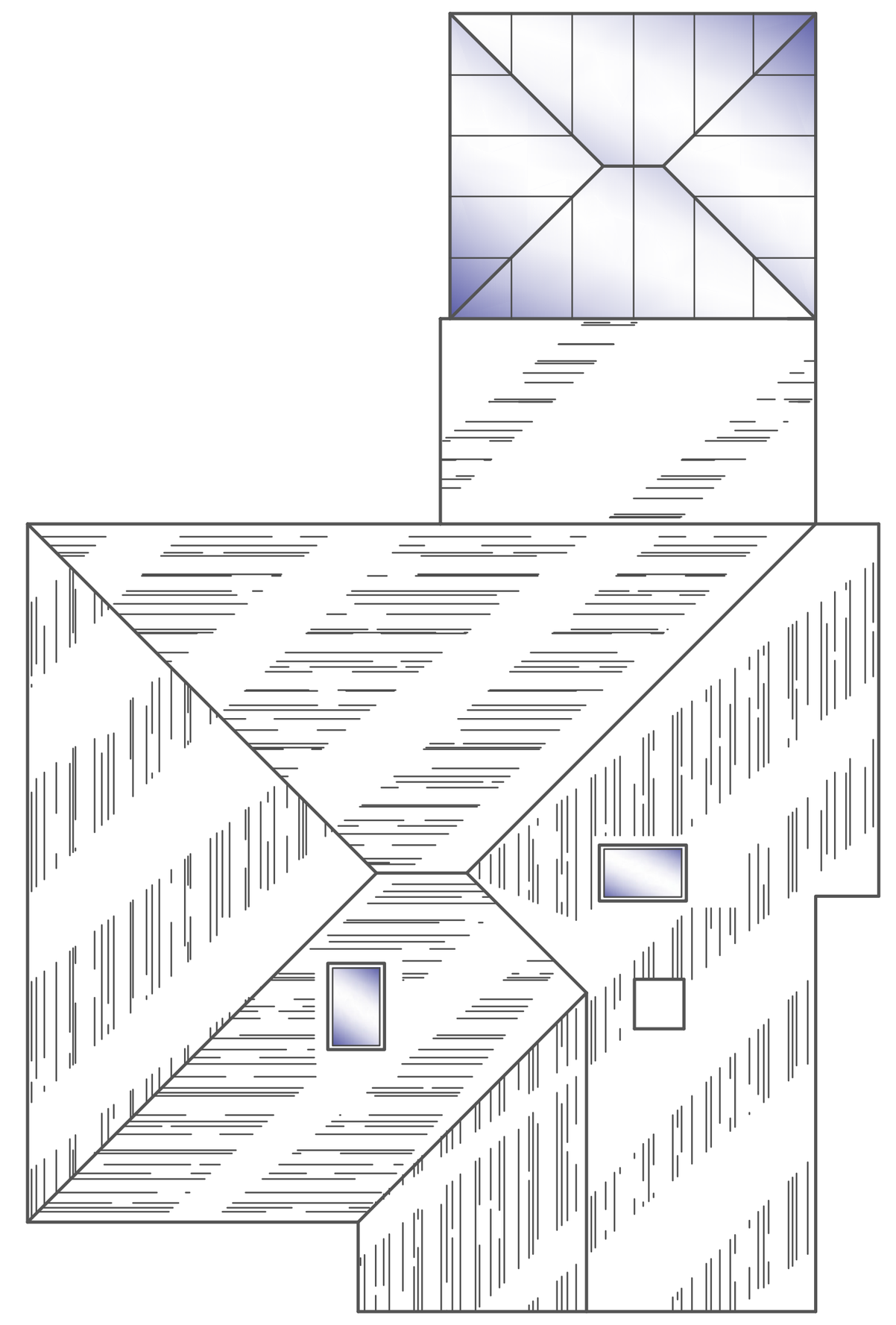

ROOF PLAN

Scale 1:100

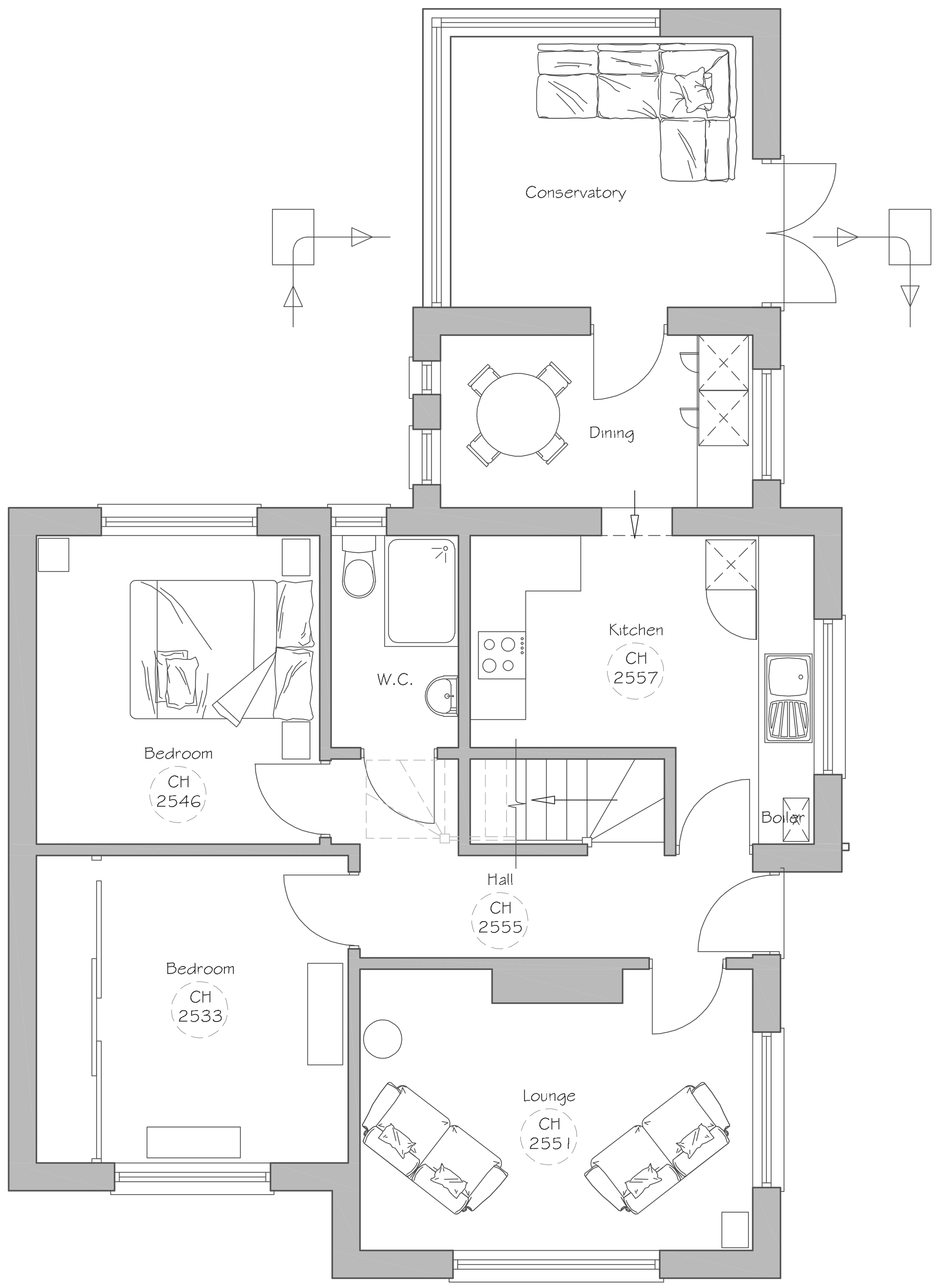

GROUND FLOOR PLAN

Scale 1:50

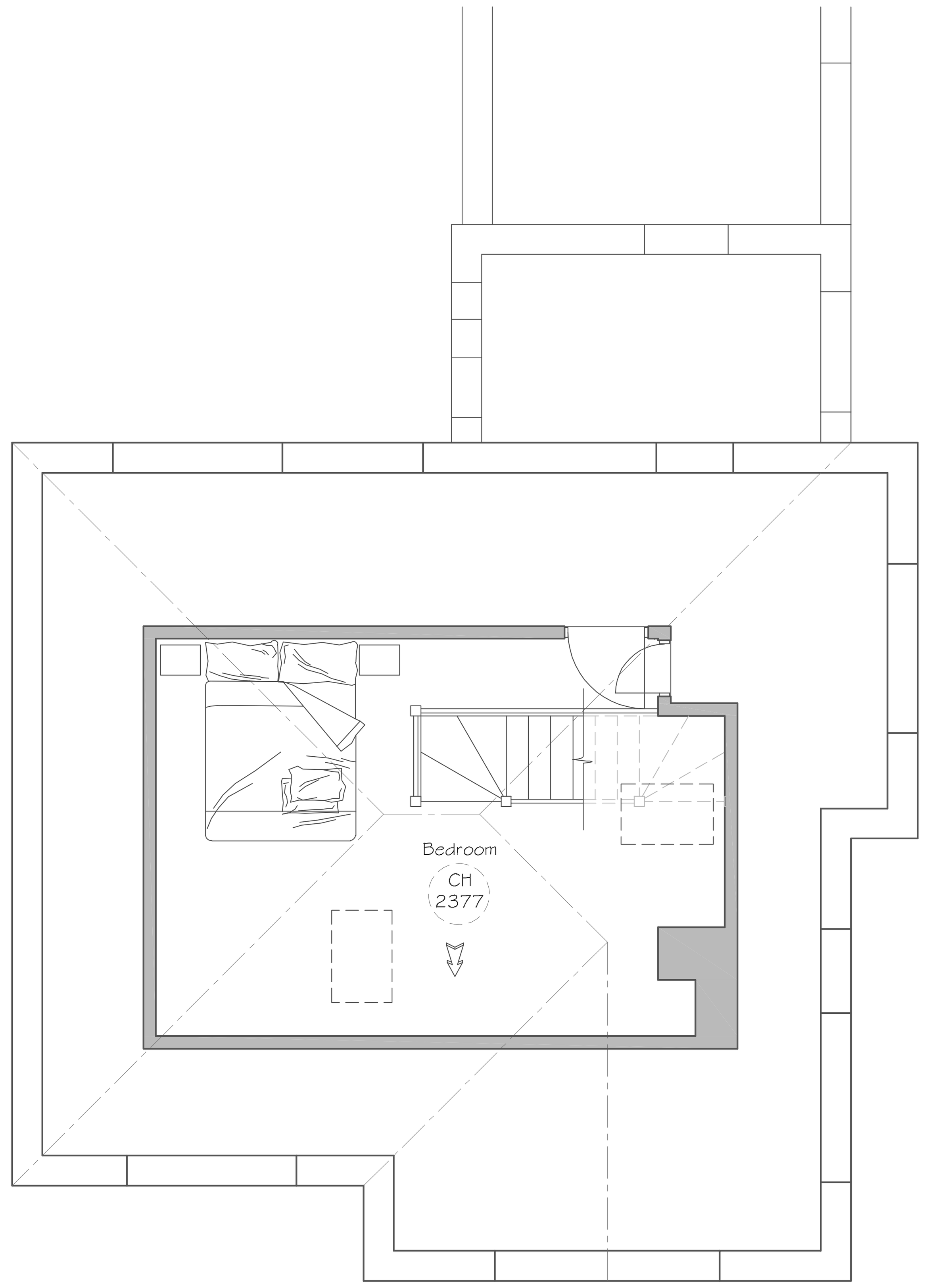

FIRST FLOOR PLAN

Scale 1:50

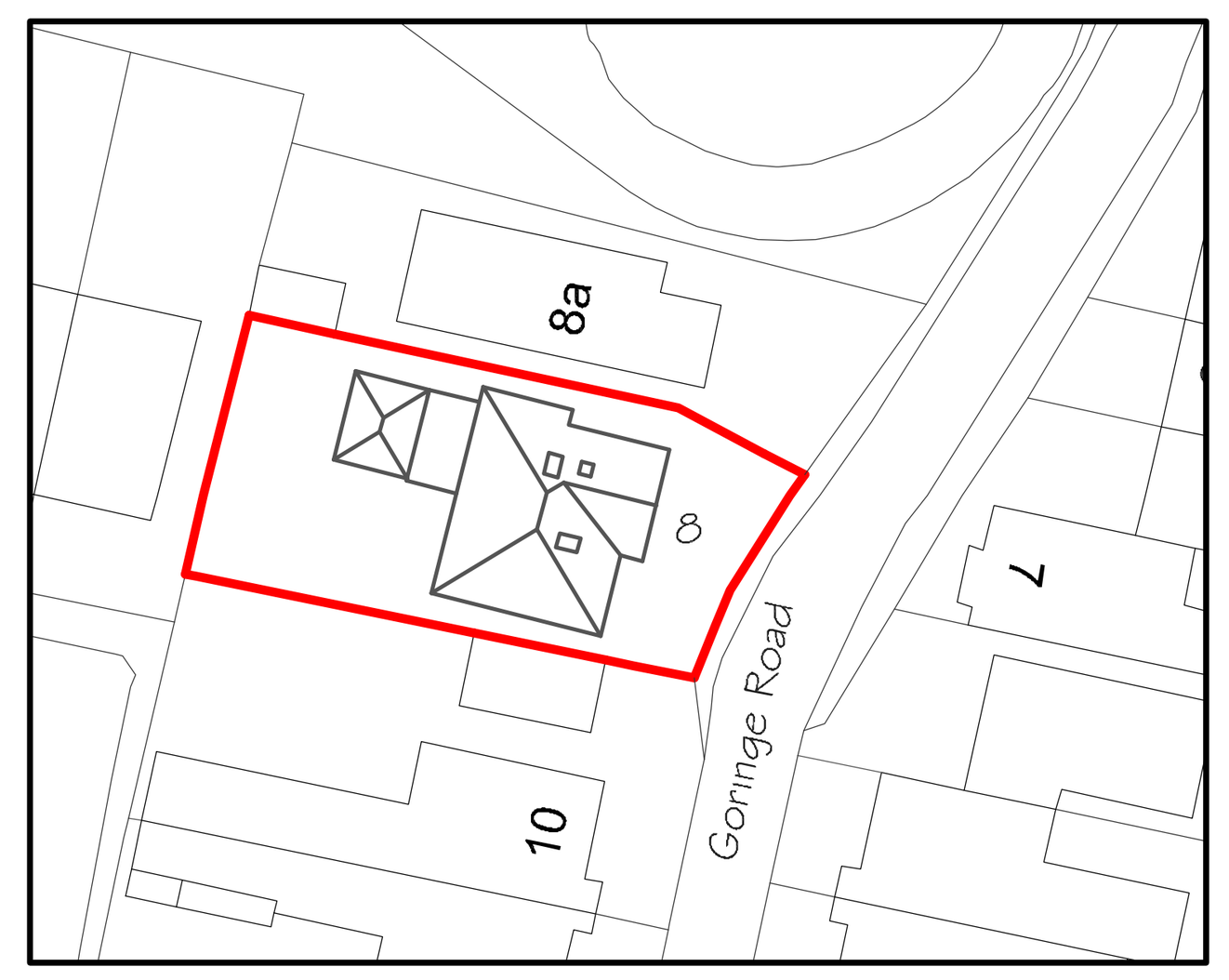

BLOCK PLAN

Scale 1:500

N



Ordnance Survey, (c) Crown Copyright 2023. All rights reserved. Licence number 100022432

LOCATION PLAN

Scale 1:1250

N

1:50 [m]
0 0.5 1.0 1.5 2.0 2.5

1:100 [m]
0 1 2 3 4 5

1:500 [m]
0 5 10 15 20 25

1:1250 [m]
0 20 40 60

Alex Dawson
www.addraughting.co.uk
alex@addraughting.co.uk
01672 511412
07791 341698

59 Barrow Close
Marlborough
Wiltshire
SN8 2BE

AD DRAUGHTING
ARCHITECTURAL SERVICES

Client

MR & MRS FARSNWORTH

Job Title

EXTENSION AT:
8 GORINGE ROAD,
SALISBURY,
WILTSHIRE,
SP2 7HZ.

Drawing Title

EXISTING ELEVATIONS AND PLANS

Scale	AS SHOWN		
Date	15/09/2023	Drawn	AD
Drawing No.	1360-01	Rev	-

841 x 594 A1