

DATUM 43.0m

South-East Elevation

Scale 1:100



DATUM 43.0m

North - East Elevation

Scale 1:100

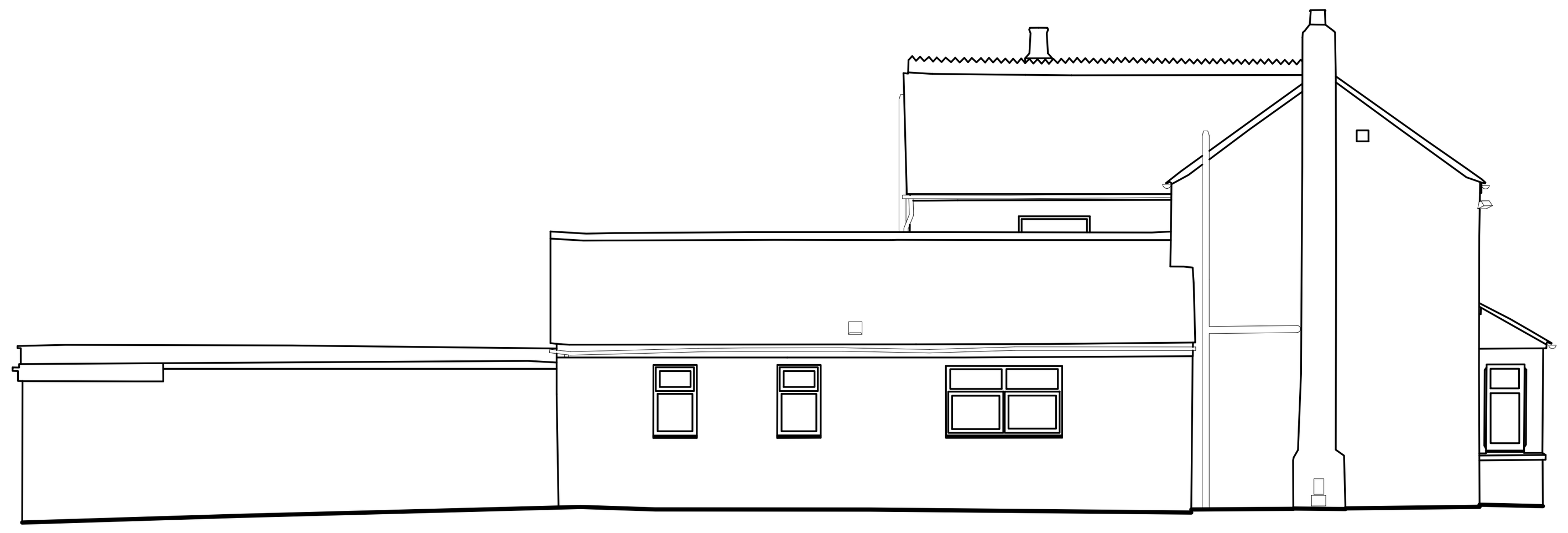

DATUM 43.0m

South-West Elevation

Scale 1:100

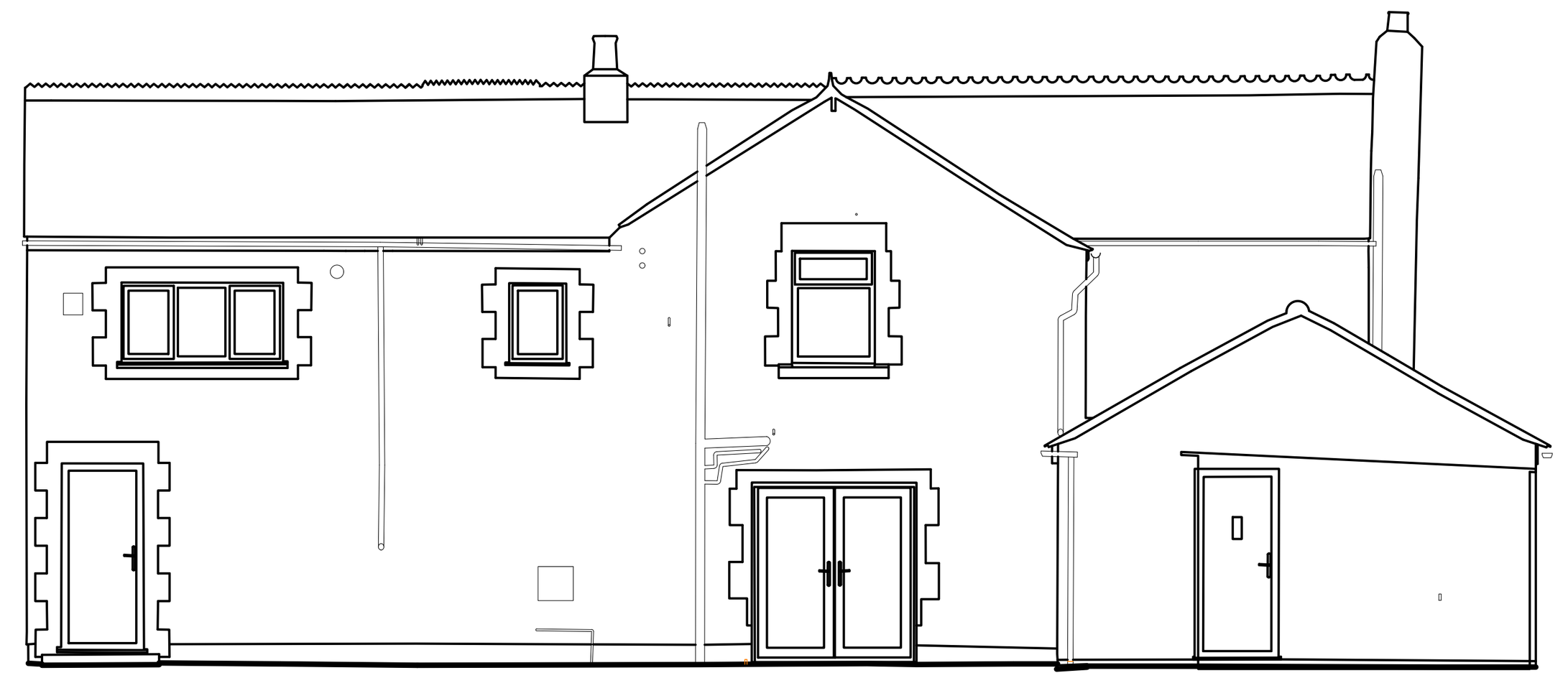

DATUM 43.0m

North - West Elevation

Scale 1:100

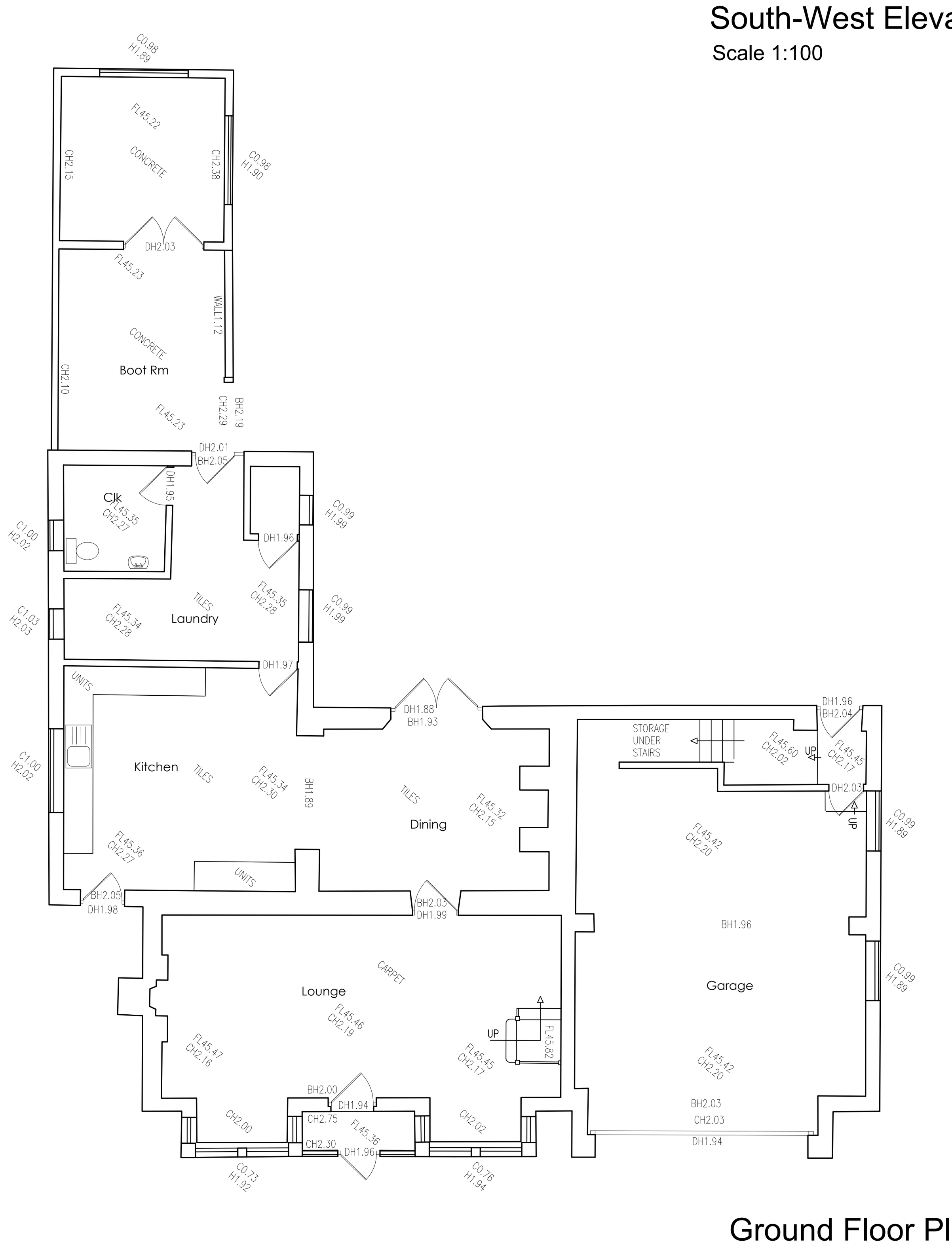

Ground Floor Plan

Scale 1:100

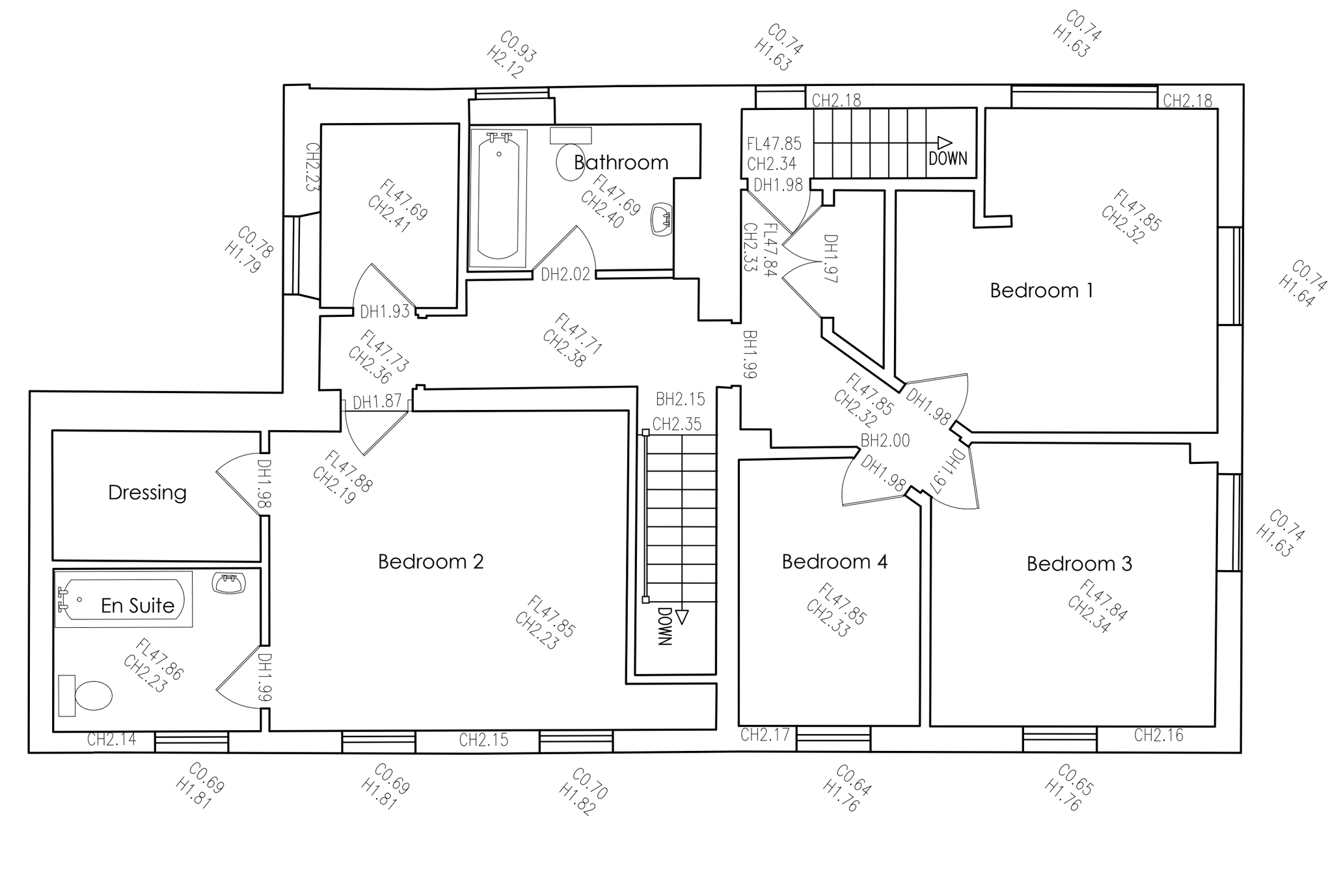

First Floor Plan

Scale 1:100

Scale 1:100 — 0.0 | 2.5 | 5.0 | 7.5 | 10.0 | 12.5 | 15.0 | 17.5 | 20.0

P L A N N I N G

RIBA Chartered Practice

This drawing must not be reproduced in whole or in part without the express written consent of the relevant issuing Baxter Green Architects. ©

Note:
Dimensions should not be scaled from this drawing. All dimensions should be checked on site. This drawing is to be read in conjunction with all other drawings, specifications or schedule of works.

Date.	Rev.

Baxter Green Architects

No 1, The Old Dairy Buildings,
Fonthill Bishop, Salisbury, SP3 5SH
01747 440444 | studio@baxtergreen.co.uk
www.baxtergreen.co.uk

Project	SIX GUINEA COTTAGE Extension and Alterations
Drawing Title	EXISTING Floor Plans and Elevations

Date 09.2023	Drawn by BC
Scale at A1	Checked by
	Issuing office 1
Project No. 10384	Drawing No. P - 01