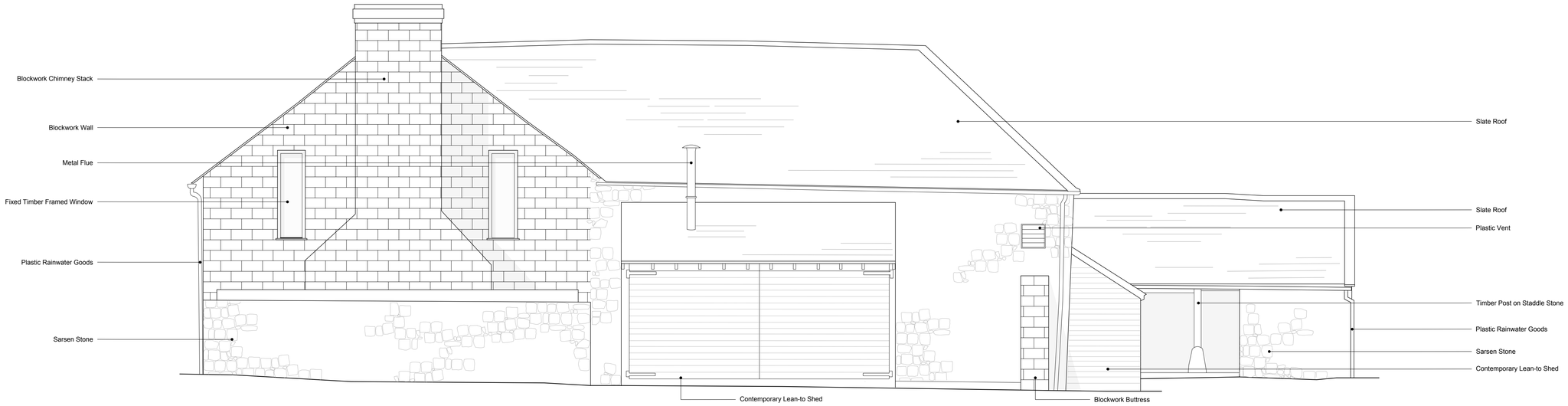

03 Existing South Elevation
1:50

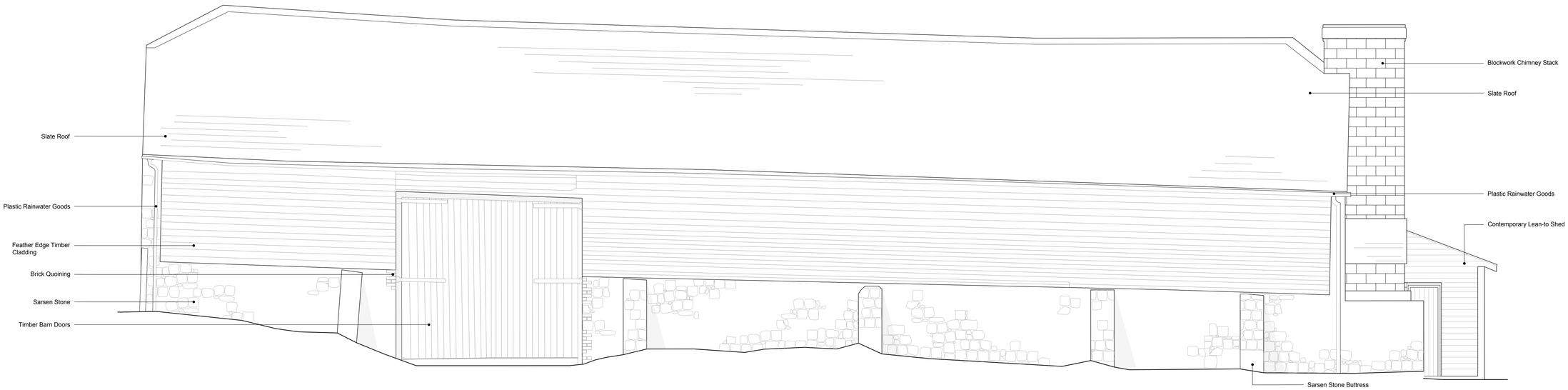

04 Existing West Elevation
1:50

0 4 6 8 10 M

This drawing is to be used for planning purposes only.
Not for construction.

This drawing is the property of Richard Parr Associates. Copyright is reserved by them and the drawing is issued on the condition that it is not copied, reproduced, retained or disclosed to any unauthorised person, either wholly or in part without written consent.

© Copyright Richard Parr Associates

Checked by HWC

Drawn by MB

Date 17.11.23

Rev Description
P01 Issued For Planning

Job No
328

Project
Wick Bottom Barn

Title
Existing Elevations

Drg No	328_P_01_202
Scale	1:50 @ A1
Date of First Issue	17.11.23
Rev	P01
Status	Planning

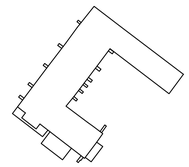

/Volumes/SHARED/RICHARD PARR & ASSOCIATES/AutoCad/RPA_Logotype_Digital_Black.jpg

studio@richardparr.com
+44 (0)1453 860200
richardparr.com
@richardparrassociates

+
COUNTRY
Easter Park
Nympsfield, Stonehouse
Gloucestershire GL10 3UL

TOWN
The People's Hall
Studio 5, 2 Olaf Street
London W11 4BE