SALISBURY
CITY COUNCIL

Apologies for poor quality images from the aerial inspection. Bowden had problems sending good pictures so this is a scanned in PDF. If better images are required please let me know.

With Compliments [redacted]

Salisbury City Council The Guildhall Market Place Salisbury Wiltshire SP1 1JH
Tel: 01722 342860 email: info@salisburycitycouncil.gov.uk www.salisburycitycouncil.gov.uk

Development Management, Economic Development and Planning,
County Hall, Bythesea Road, Trowbridge, BA14 8JN
Tel: 0300 456 0114 Email: developmentmanagement@wiltshire.gov.uk

Wiltshire Council
Where everybody matters

Application for tree works: works to trees subject to a tree preservation order (TPO) and/or notification of proposed works to trees in a conservation area.

Town and Country Planning Act 1990

You can complete and submit this form electronically via the Planning Portal by visiting www.planningportal.gov.uk/apply

Publication of applications on planning authority websites

Please note that the information provided on this application form and in supporting documents may be published on the Authority's website. If you require any further clarification, please contact the Authority's planning department.

Please complete using block capitals and black ink.
You must use this form if you are applying for work to trees protected by a tree preservation order (TPO). (You may also use it to give notice of works to trees in a conservation area).
It is important that you read the accompanying guidance notes before filling in the form. Without the correct information, your application / notice cannot proceed.

1. Applicant Name and Address

Title:	
First name:	POLLY
Last name:	MASON
Company (optional):	SALISBURY CITY COUNCIL
Unit:	
House number:	
House suffix:	
House name:	THE GUILDHALL
Address 1:	MARKET PLACE
Address 2:	
Address 3:	
Town:	SALISBURY
County:	WILTSHIRE
Country:	
Postcode:	SP1 1JH

2. Agent Name and Address

Title:	
First name:	
Last name:	
Company (optional):	
Unit:	
House number:	
House suffix:	
House name:	
Address 1:	
Address 2:	
Address 3:	
Town:	
County:	
Country:	
Postcode:	

3. TreesLocation

If all trees stand at the address shown in Question 1, go to Question 4. Otherwise, please provide the full address/location of the site where the tree(s) stand (including full postcode where available)

Unit: | House number: | House suffix:

House name: BOURNE HILL GARDENS

Address 1: BOURNE HILL

Address 2:

Address 3:

Town: SALISBURY

County: WILTSHIRE

Postcode (if known):

If the location is unclear or there is not a full postal address, either describe as clearly as possible where it is (for example, 'Land to the rear of 12 to 18 High Street' or 'Woodland adjoining Elm Road') or provide an Ordnance Survey grid reference:

Description:

PUBLIC PARK/GARDENS

4. Trees Ownership

Is the applicant the owner of the tree(s): ☐ Yes ☐ No

If 'No' please provide the address of the owner (if known and if different from the trees location)

Title: | First name:

Last name:

Company (optional):

Unit: | House number: | House suffix:

House name:

Address 1:

Address 2:

Address 3:

Town:

County:

Country:

Postcode:

Telephone numbers

Country code: | National number: | Extension number:

Country code: | Mobile number (optional):

Country code: | Fax number (optional):

Email address (optional):

5. What Are You Applying For?

Are you seeking consent for works to tree(s) subject to a TPO? ☐ Yes ☐ No

Are you wishing to carry out works to tree(s) in a conservation area? ☑ Yes ☐ No

6. Tree Preservation Order Details

If you know which TPO protects the tree(s), enter its title or number below.

7. Identification Of Tree(s) And Description Of Works

Please identify the tree(s) and provide a full and clear specification of the works you want to carry out. Continue on a separate sheet if necessary. You might find it useful to contact an arborist (tree surgeon) for help with defining appropriate work. Where trees are protected by a TPO, please number them as shown in the First Schedule to the TPO where this is available. Use the same numbers on your sketch plan (see guidance notes).

Please provide the following information below : tree species (and the number used on the sketch plan) and description of works. Where trees are protected by a TPO you must also provide reasons for the work and, where trees are being felled, please give your proposals for planting replacement trees (including quantity, species, position and size) or reasons for not wanting to replant.

E.g. Oak (T3) - fell because of excessive shading and low amenity value. Replant with 1 standard ash in the same place.

T(1) CEDAR OF LEBANON - FOLLOWING RECENT STORM DAMAGE + HISTORICAL SPLIT OUTS + RESULTS OF AN AERIAL SURVEY (PHOTOS ENCLOSED) WE WOULD LIKE TO: REDUCE 2 UPRIGHT LIMBS BY 5-6M AND REDUCE LOWER LATERALS BY UP TO 4M, MAINTAINING SHAPE WHERE POSSIBLE,

7. Identification Of Tree(s) And Description Of Works continued ...

TO REDUCE WEIGHT OVER ROAD AND TRIM IN EXPOSED LIMBS

8. Trees - Additional Information

Additional information may be attached to electroniccommunications or provided separately in paper format.

For all trees
A sketch plan clearly showing the position of trees listed in Question 7 must be provided when applying for works to trees covered by a TPO. A sketch plan isalso advised when notifying the LPA of works to trees in a conservation area (see guidance notes). It would also be helpful if you provided details of any advice given on site by an LPA officer.

For works to treescovered by a TPO
Please indicate whether the reasons for carrying out the proposed works include any of the following. If so, your application must be accompanied by the necessary evidence to support your proposals. (See guidance notes for further details)

1. **Condition of the tree(s)** - e.g. it is diseased or you have fears that it might break or fall: ☐ Yes ☐ No
   If YES, you are required to provide written arboricultural advice or other diagnostic information from an appropriate expert.

2. **Alleged damage to property** - e.g. subsidence or damage to drains or drives. ☐ Yes ☐ No
   If YES, you are required to provide for:

   Subsidence
   A report by an engineer or surveyor, to include a description of damage, vegetation, monitoring data, soil, roots and repair proposals. Also a report from an arboriculturist to support the tree work proposals.

   Otherstructural damage (e.g. drains, wallsand hard surfaces)
   Written technical evidence from an appropriate expert, including description of damage and possible solutions.

Documents and plans (for any tree)
Are you providing separate information (e.g. an additional schedule of work for Question 7)? ☑ Yes ☐ No

If YES, please provide the reference numbers of plans, documents, professional reports, photographs etc in support of your application. If they are being provided separately from this form, please detail how they are being submitted.

MAP ①
PHOTOS ① - (12)

9. Authority Employee / Member

With respect to the Authority, I am:

(a) a member of staff (c) related to a member of staff

(b) an elected member (d) related to an elected member

Do any of these statements apply to you?

☐ Yes ☑ No

If Yes, please provide details of the name, relationship and role

10. Application For Tree Works - Checklist

Only one copy of the application form and additional information (Question 8) is required. Please use the guidance and this checklist to make sure that this form has been completed correctly and that all relevant information is submitted. Please note that failure to supply precise and detailed information may result in your application being rejected or delayed. You do not need to fill out this section, but it may help you to submit a valid form.

Sketch Plan

- A sketch plan showing the location of all trees (see Question 8) ☑

For all trees
(see Question 7)

- Clear identification of the trees concerned ☑
- A full and clear specification of the works to be carried out ☑

For works to trees protected by a TPO
(see Question 7)

Have you:

- stated reasons for the proposed works? ☐
- provided evidence in support of the stated reasons? in particular:
  - if your reasons relate to the condition of the tree(s) - written evidence from an appropriate expert ☐
  - if you are alleging subsidence damage - a report by an appropriate engineer or surveyor and one from an arboriculturist. ☐
  - in respect of other structural damage - written technical evidence ☐
- included all other information listed in Question 8? ☐

11. Declaration - Trees

I/we hereby apply for planning permission/consent as described in this form and the accompanying plans/drawings and additional information. I/we confirm that, to the best of my/our knowledge, any facts stated are true and accurate and any opinions given are the genuine opinions of the person(s) giving them.

[redacted]

Or signed - Agent:

13-11-28

(This date must not be before the date of sending or hand-delivery of the form)

12. Applicant Contact Details

Telephone numbers

[redacted]

Extension number:

Country code: Fax number (optional):

[redacted]

(Please see guidance notes)

13. Agent Contact Details

Telephone numbers

Country code: National number: Extension number:

Country code: Mobile number (optional):

Country code: Fax number (optional):

Email address (optional):

PA may communicate with you in the same manner.

Bourne Hill

Map 1

Salisbury

Author:

Date: 13/11/2023

0 20 40 60 80m

Scale: 1:2500

PARISH ONLINE



© Bluesky International Ltd. / Getmapping PLC, © Crown copyright and database right. All rights reserved (AC0000849623) 2023. Contains OS data © Crown copyright and database right 2023.

PHOTO 1.



T1 – Cedar of Lebanon



T1 – Cedar of Lebanon

PHOTO 2

1x open wound in the mid sectoon of crown, showing heavy decay that is likely to have entered the limb



1x open wound in mid section of crown showing decay attached to a limb that has twisted and is resting on a lower limb

PHOTO 3



(image showing the crossing of major limbs in crown that can lead to open wounds in both limbs and eventually allow decay to begin)

PHOTO 4



image below shows another crossed/ rubbing limb over main road.



Photo 5

imagine below highlights a failed/split union that has allowed decay to enter. (Union now has small puddle of water. As winter is aproaching this can freeze and expand causing further damage and increase the risk of limb failure)



image below shows dense/heavy limbs lowering onto other limbs in crown

Photo 6



in the main union of the stem there are two old pruning cuts that have undergone substantial decay causing a foot of material to rot away leaving large cavities in which water and dirt now sit, allowing further hazards for the tree as winter aproaches.

PHOTO 7





the two images below show removal of bark and damage to sapwood on limbs hit by falling branches. This can allow ingress for disease which will cause rot and failure

PHOTO 8

due to its position half way along the limbs





the three images below highlight

PHOTO 9

noticeable stress cracks in the main stem of the tree. These run along the east side of the tree indicating that the tree is under great stress due to its heavy southward lean



PHOTO 10





image below shows substantial ligting of roots on the north-east side of tree

PHOTO 11

indicative of its heavy lean toward the south



the three images below show the newest filled limbs before removal. Likely cause of failue is exsessive weight, coupled with the trees southward lean

PHOTO 12





PHOTO 13

