

Figure: 8-1a: Viewpoint 2
Taken from the B4069 at the northern corner of the site looking south across the site

OS Reference:	398751 180762
VP elevation (AOD):	60m
Direction of View:	180˚
Distance to site:	On site boundary

Horizontal field of view:	90˚ (cylindrical projection)
Enlargement / Sheet size:	96% @ A1
Sheet size / Image size:	841 mm x 297 mm / 820 mm x 250 mm
Visualisation type:	Type 1 (annotated photograph)

Camera:	Sony A7 IV
Lens:	Sigma 50mm f/1.4 DG HSM Art
Camera Height:	1.5m AGL
Date and Time:	26/06/2023 11:10





Wireline Drawing

exagen



OS Reference:	398751 180762	Horizontal field of view:	90˚ (cylindrical projection)	Camera:	Sony A7 IV
VP elevation (AOD):	60m	Enlargement / Sheet size:	96% @ A1	Lens:	Sigma 50mm f/1.4 DG HSM Art
Direction of View:	180˚	Sheet size / Image size:	841 mm x 297 mm / 820 mm x 250 mm	Camera Height:	1.5m AGL
Distance to site:	On site boundary	Visualisation type:	Type 2 (wireline)	Date and Time:	26/06/2023 11:10

Figure: 8-1b: Viewpoint 2
Taken from the B4069 at the northern corner of the site looking south across the site



Figure: 8-1c: Viewpoint 2
Taken from the B4069 at the northern corner of the site looking south across the site

OS Reference:	398751 180762
VP elevation (AOD):	60m
Direction of View:	180˚
Distance to site:	On site boundary

Horizontal field of view:	90˚ (cylindrical projection)
Enlargement / Sheet size:	96% @ A1
Sheet size / Image size:	841 mm x 297 mm / 820 mm x 250 mm
Visualisation type:	Type 4 (verifiable photomontage)

Camera:	Sony A7 IV
Lens:	Sigma 50mm f/1.4 DG HSM Art
Camera Height:	1.5m AGL
Date and Time:	26/06/2023 11:10





exagen



OS Reference:	398751 180762	Horizontal field of view:	90˚ (cylindrical projection)	Camera:	Sony A7 IV
VP elevation (AOD):	60m	Enlargement / Sheet size:	96% @ A1	Lens:	Sigma 50mm f/1.4 DG HSM Art
Direction of View:	180˚	Sheet size / Image size:	841 mm x 297 mm / 820 mm x 250 mm	Camera Height:	1.5m AGL
Distance to site:	On site boundary	Visualisation type:	Type 4 (verifiable photomontage)	Date and Time:	26/06/2023 11:10

Figure: 8-1d: Viewpoint 2
Taken from the B4069 at the northern corner of the site looking south across the site



Figure: 8-1e: Viewpoint 2
Taken from the B4069 at the northern corner of the site looking south across the site

OS Reference:	398751 180762
VP elevation (AOD):	60m
Direction of View:	180˚
Distance to site:	On site boundary

Horizontal field of view:	90˚ (cylindrical projection)
Enlargement / Sheet size:	96% @ A1
Sheet size / Image size:	841 mm x 297 mm / 820 mm x 250 mm
Visualisation type:	Type 4 (verifiable photomontage)

Camera:	Sony A7 IV
Lens:	Sigma 50mm f/1.4 DG HSM Art
Camera Height:	1.5m AGL
Date and Time:	26/06/2023 11:10





Figure: 8-2a: Viewpoint 4
Taken from Footpath CMAL 13 on the northern edge of Melsome Wood looking north towards the site

OS Reference:	398946 178895
VP elevation (AOD):	122m
Direction of View:	340˚
Distance to site:	1114.1 m

Horizontal field of view:	90˚ (cylindrical projection)
Enlargement / Sheet size:	96% @ A1
Sheet size / Image size:	841 mm x 297 mm / 820 mm x 250 mm
Visualisation type:	Type 1 (annotated photograph)

Camera:	Sony A7 IV
Lens:	Sigma 50mm f/1.4 DG HSM Art
Camera Height:	1.5m AGL
Date and Time:	27/06/2023 13:10



Wireline Drawing

exagen



OS Reference:	398946 178895
VP elevation (AOD):	122m
Direction of View:	340˚
Distance to site:	1114.1 m

Horizontal field of view:	90˚ (cylindrical projection)
Enlargement / Sheet size:	96% @ A1
Sheet size / Image size:	841 mm x 297 mm / 820 mm x 250 mm
Visualisation type:	Type 2 (wireline)

Camera:	Sony A7 IV
Lens:	Sigma 50mm f/1.4 DG HSM Art
Camera Height:	1.5m AGL
Date and Time:	27/06/2023 13:10

Figure: 8-2b: Viewpoint 4
Taken from Footpath CMAL 13 on the northern edge of Melsome Wood looking north towards the site



Figure: 8-2c: Viewpoint 4
Taken from Footpath CMAL 13 on the northern edge of Melsome Wood looking north towards the site

OS Reference:	398946 178895
VP elevation (AOD):	122m
Direction of View:	340˚
Distance to site:	1114.1 m

Horizontal field of view:	90˚ (cylindrical projection)
Enlargement / Sheet size:	96% @ A1
Sheet size / Image size:	841 mm x 297 mm / 820 mm x 250 mm
Visualisation type:	Type 4 (verifiable photomontage)

Camera:	Sony A7 IV
Lens:	Sigma 50mm f/1.4 DG HSM Art
Camera Height:	1.5m AGL
Date and Time:	27/06/2023 13:10





exagen



OS Reference:	398946 178895	Horizontal field of view:	90˚ (cylindrical projection)	Camera:	Sony A7 IV
VP elevation (AOD):	122m	Enlargement / Sheet size:	96% @ A1	Lens:	Sigma 50mm f/1.4 DG HSM Art
Direction of View:	340˚	Sheet size / Image size:	841 mm x 297 mm / 820 mm x 250 mm	Camera Height:	1.5m AGL
Distance to site:	1114.1 m	Visualisation type:	Type 4 (verifiable photomontage)	Date and Time:	27/06/2023 13:10

Figure: 8-2d: Viewpoint 4
Taken from Footpath CMAL 13 on the northern edge of Melsome Wood looking north towards the site



Figure: 8-2e: Viewpoint 4
Taken from Footpath CMAL 13 on the northern edge of Melsome Wood looking north towards the site

OS Reference:	398946 178895
VP elevation (AOD):	122m
Direction of View:	340˚
Distance to site:	1114.1 m

Horizontal field of view:	90˚ (cylindrical projection)
Enlargement / Sheet size:	96% @ A1
Sheet size / Image size:	841 mm x 297 mm / 820 mm x 250 mm
Visualisation type:	Type 4 (verifiable photomontage)

Camera:	Sony A7 IV
Lens:	Sigma 50mm f/1.4 DG HSM Art
Camera Height:	1.5m AGL
Date and Time:	27/06/2023 13:10





Figure: 8-3a: Viewpoint 5
Taken from the highest part of Footpath LYNE 35
looking northwest towards the site

OS Reference:	399465 179055
VP elevation (AOD):	138m
Direction of View:	315˚
Distance to site:	1209.1 m

Horizontal field of view:	90˚ (cylindrical projection)
Enlargement / Sheet size:	96% @ A1
Sheet size / Image size:	841 mm x 297 mm / 820 mm x 250 mm
Visualisation type:	Type 1 (annotated photograph)

Camera:	Sony A7 IV
Lens:	Sigma 50mm f/1.4 DG HSM Art
Camera Height:	1.5m AGL
Date and Time:	27/06/2023 14:50



Wireline Drawing



OS Reference:	399465 179055	Horizontal field of view:	90˚ (cylindrical projection)	Camera:	Sony A7 IV
VP elevation (AOD):	138m	Enlargement / Sheet size:	96% @ A1	Lens:	Sigma 50mm f/1.4 DG HSM Art
Direction of View:	315˚	Sheet size / Image size:	841 mm x 297 mm / 820 mm x 250 mm	Camera Height:	1.5m AGL
Distance to site:	1209.1 m	Visualisation type:	Type 2 (wireline)	Date and Time:	27/06/2023 14:50

Figure: 8-3b: Viewpoint 5
Taken from the highest part of Footpath LYNE 35 looking northwest towards the site



Figure: 8-3c: Viewpoint 5
Taken from the highest part of Footpath LYNE 35
looking northwest towards the site

OS Reference:	399465 179055
VP elevation (AOD):	138m
Direction of View:	315˚
Distance to site:	1209.1 m

Horizontal field of view:	90˚ (cylindrical projection)
Enlargement / Sheet size:	96% @ A1
Sheet size / Image size:	841 mm x 297 mm / 820 mm x 250 mm
Visualisation type:	Type 4 (verifiable photomontage)

Camera:	Sony A7 IV
Lens:	Sigma 50mm f/1.4 DG HSM Art
Camera Height:	1.5m AGL
Date and Time:	27/06/2023 14:50





exagen



OS Reference:	399465 179055	Horizontal field of view:	90˚ (cylindrical projection)	Camera:	Sony A7 IV
VP elevation (AOD):	138m	Enlargement / Sheet size:	96% @ A1	Lens:	Sigma 50mm f/1.4 DG HSM Art
Direction of View:	315˚	Sheet size / Image size:	841 mm x 297 mm / 820 mm x 250 mm	Camera Height:	1.5m AGL
Distance to site:	1209.1 m	Visualisation type:	Type 4 (verifiable photomontage)	Date and Time:	27/06/2023 14:50

Figure: 8-3d: Viewpoint 5
Taken from the highest part of Footpath LYNE 35 looking northwest towards the site



Figure: 8-3e: Viewpoint 5
Taken from the highest part of Footpath LYNE 35
looking northwest towards the site

OS Reference:	399465 179055
VP elevation (AOD):	138m
Direction of View:	315˚
Distance to site:	1209.1 m

Horizontal field of view:	90˚ (cylindrical projection)
Enlargement / Sheet size:	96% @ A1
Sheet size / Image size:	841 mm x 297 mm / 820 mm x 250 mm
Visualisation type:	Type 4 (verifiable photomontage)

Camera:	Sony A7 IV
Lens:	Sigma 50mm f/1.4 DG HSM Art
Camera Height:	1.5m AGL
Date and Time:	27/06/2023 14:50





Figure: 8-4a: Viewpoint 9
Taken from Footpath CMAL 12 where entering the site on the southern boundary looking northeast across the site

OS Reference:	398509 179907
VP elevation (AOD):	66.4m
Direction of View:	298˚
Distance to site:	On site boundary

Horizontal field of view:	90˚ (cylindrical projection)
Enlargement / Sheet size:	96% @ A1
Sheet size / Image size:	841 mm x 297 mm / 820 mm x 250 mm
Visualisation type:	Type 1 (annotated photograph)

Camera:	Sony A7 IV
Lens:	Sigma 50mm f/1.4 DG HSM Art
Camera Height:	1.5m AGL
Date and Time:	26/06/2023 13:00

This viewpoint has 180° included angle which is separated in 2 pages of 90° included angle.







This viewpoint has 180° included angle which is separated in 2 pages of 90° included angle.

OS Reference:	398509 179907
VP elevation (AOD):	66.4m
Direction of View:	28˚
Distance to site:	On site boundary

Horizontal field of view:	90˚ (cylindrical projection)
Enlargement / Sheet size:	96% @ A1
Sheet size / Image size:	841 mm x 297 mm / 820 mm x 250 mm
Visualisation type:	Type 1 (annotated photograph)

Camera:	Sony A7 IV
Lens:	Sigma 50mm f/1.4 DG HSM Art
Camera Height:	1.5m AGL
Date and Time:	26/06/2023 13:00

Figure: 8-4b: Viewpoint 9
Taken from Footpath CMAL 12 where entering the site on the southern boundary looking northeast across the site