Notes

THIS SURVEY HAS BEEN PREPARED WITH A SCALING ACCURACY FOR A PLOT AT A SCALE OF 1/50

ALL LEVELS ARE IN METRES DERIVED FROM GPS TRANSFORMATION OSGM15

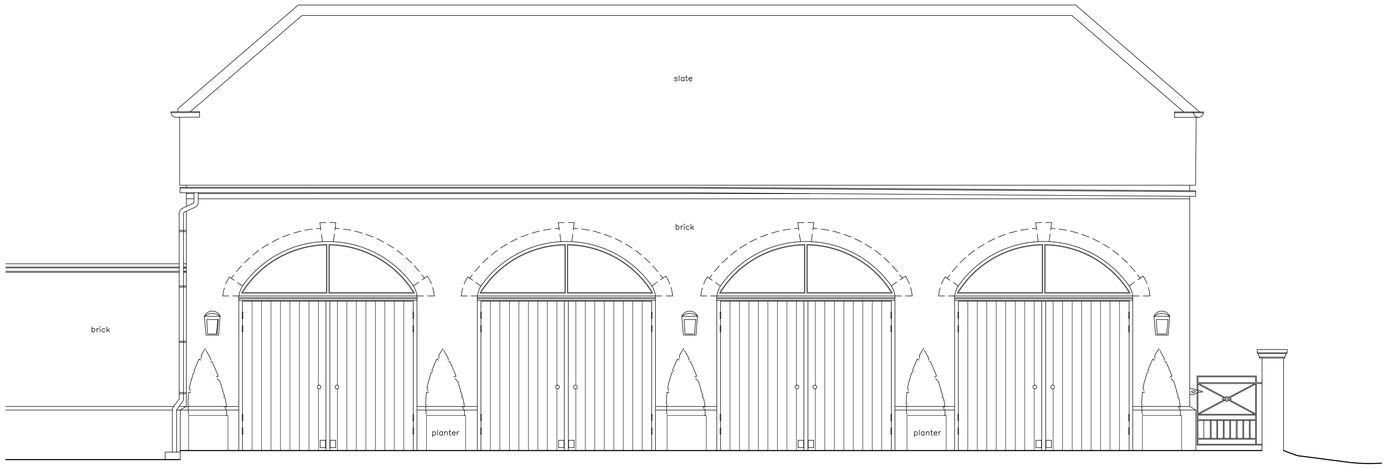

S O U T H E L E V A T I O N
183.00m A.O.D.

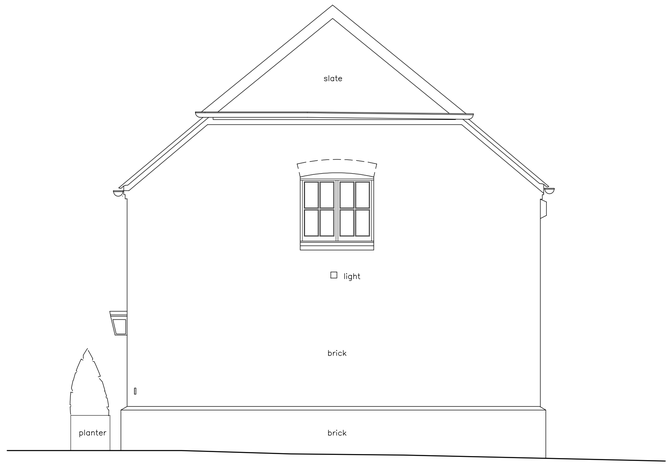

E A S T E L E V A T I O N
183.00m A.O.D.

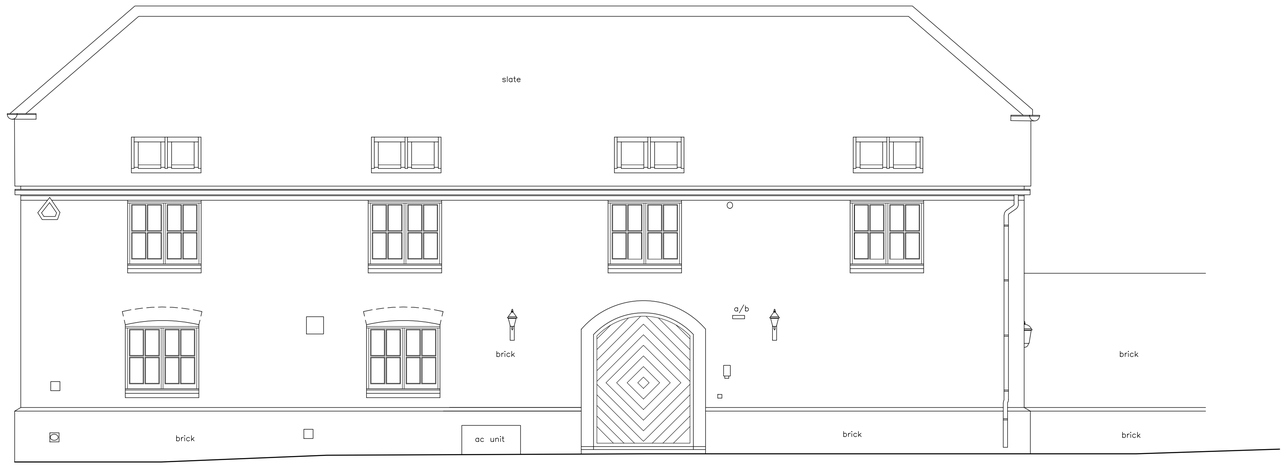

N O R T H E L E V A T I O N
183.00m A.O.D.



W E S T E L E V A T I O N
183.00m A.O.D.

1.0 0.0 1.0 2.0 3.0 4.0 5.0 6.0 7.0

Scale = 1 : 50

MS/AS/RRJ © ON CENTRE SURVEYS LTD. 2023 ACAD

job
TEMPLE HOUSE
(THE TEMPLE ESTATE)
ROCKLEY
MARLBOROUGH SN8 1RT

client
PERDIX PARTNERSHIP
ON BEHALF OF
TEMPLE FARMING PARTNERSHIP

title	dwg no.
NORTH WING ELEVATIONS	28441B-7-5
scale: 1/50	date: MARCH 2023

ON CENTRE SURVEYS LTD.
LAND & BUILDING SURVEYORS
GEODETIC ENGINEERS
2 CHARLES COURT, BUDBROOKE ROAD, WARWICK CV34 5LZ
TEL: 01926 494294
E-MAIL: info@oncentre.co.uk
A member of The Survey Association