A1



North Elevation - Residential Apartments
1 : 100



West Elevation - Residential Apartments
1 : 100



South Elevation - Residential Apartments
1 : 100



East Elevation - Residential Apartments
1 : 100

KEY

F FIXED LIGHT



South Elevation - Retail Store
1 : 100

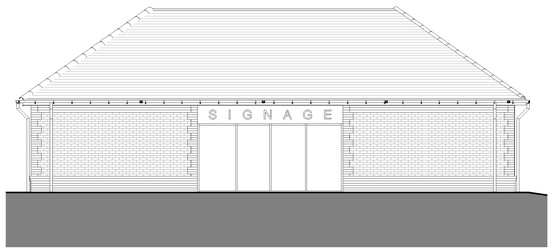

East Elevation - Retail Store
1 : 100



North Elevation - Retail Store
1 : 100

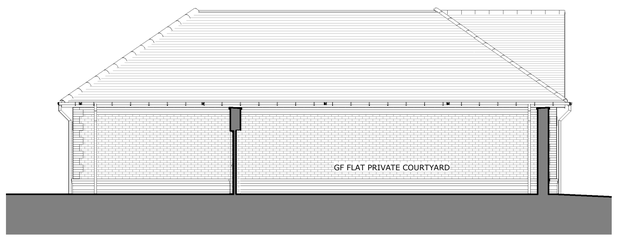

West Elevation - Retail Store
1 : 100

0 5 m 10 m

site: Netherhampton Road South, Salisbury
plot numbers: 78-81
scale: 1 : 100
housetype: LOCAL CENTRE
description: Planning Elevations
suitability: PLANNING
revision: 03

NHS-COM-EV_01

Countryside Partnerships

LOCAL CENTRE

Do not scale from this drawing. Use written dimensions only. Any discrepancy or suggested modification is to be reported to Vistry Partnerships Ltd. © Vistry Partnerships Ltd.