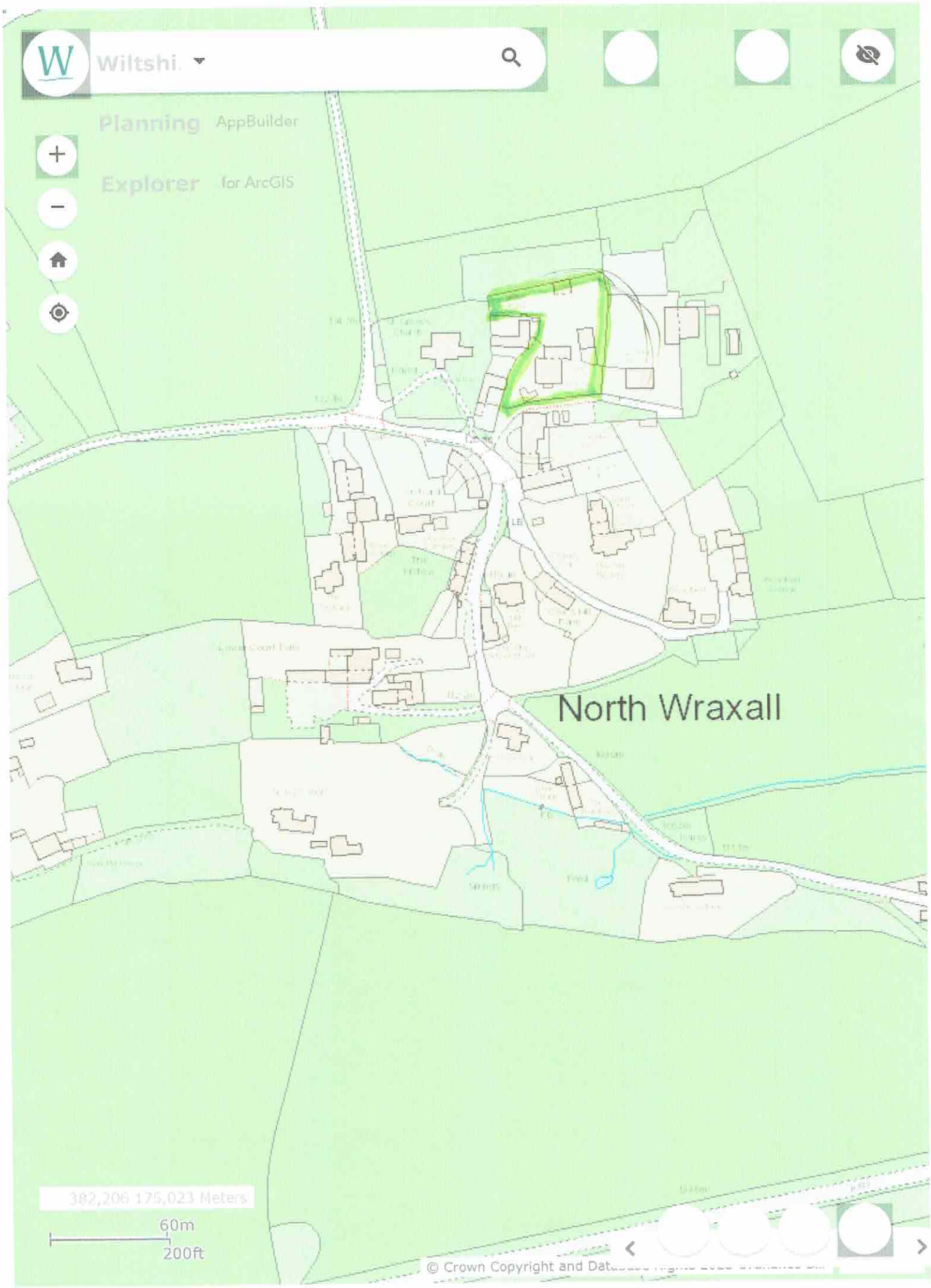
Wiltshi
Planning AppBuilder
Explorer for ArcGIS
North Wraxall
382,206 175,023 Meters
60m
200ft
© Crown Copyright and Database

06/00636

Ordnance Survey®

Siteplan® 1:1250

GREAT COURT HOUSE
NORTH WRAXALL

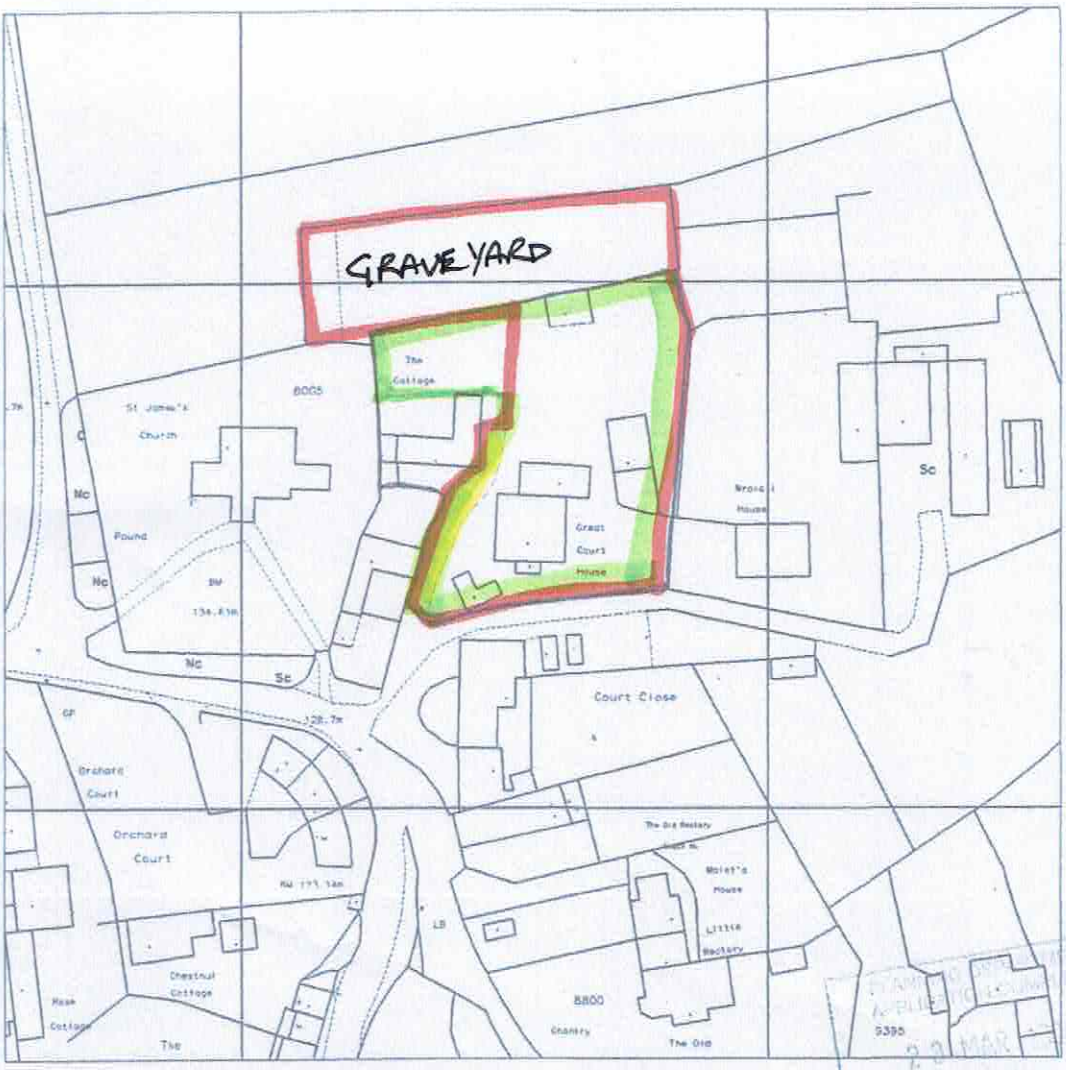

PLANNING DEPARTMENT
APPLICATION COMPLETE
23 MAR 2006
NORTH WILTSHIRE
DISTRICT COUNCIL

20 0 20 40 60 80
Metres

Produced 16 Mar 2006 from Ordnance Survey digital data and incorporating surveyed revision available at this date. © Crown Copyright 2006.

Reproduction in whole or in part is prohibited without the prior permission of Ordnance Survey.

Ordnance Survey and the OS symbol are registered trade marks and Siteplan a trade mark of Ordnance Survey, the national mapping agency of Great Britain.

Part or all of this Siteplan is enlarged from

N

Centre Coordinates: 381855 175052

National Grid sheet reference at centre of this Siteplan: ST8175

Supplied by: Stanfords
Serial Number: 02245200

PLANNING SERVICES

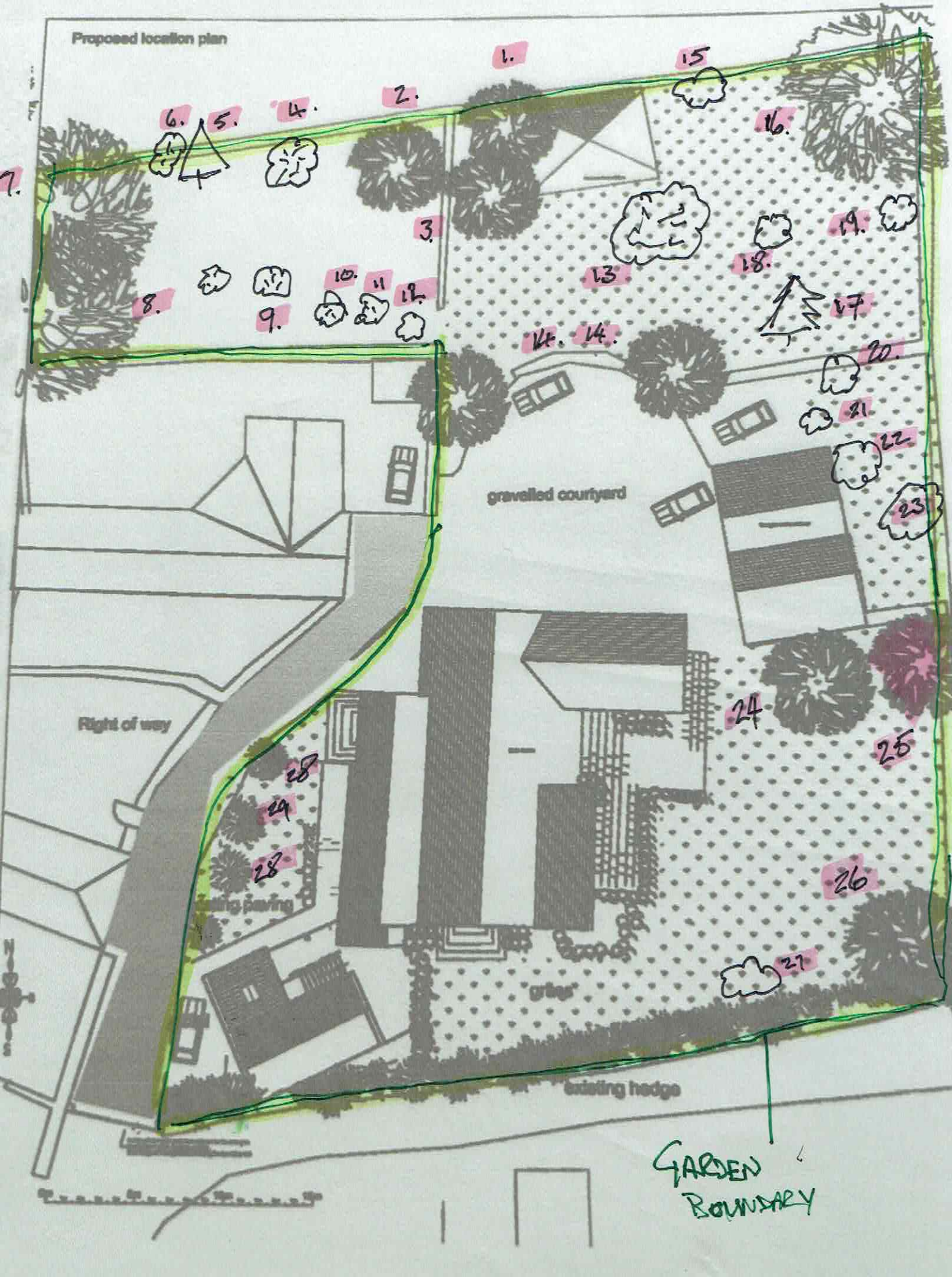
Proposed location plan
1.
2.
3.
4.
5.
6.
7.
8.
9.
10.
11
12.
13
14.
14.
15
16.
17
18.
19.
20.
21
22
23
24
25
26
27
28
29
28
gravelled courtyard
Right of way
existing paving
grass
existing hedge
GARDEN
BOUNDARY

List of trees in the garden of Great Court House (numbered on plan)

1. Jacquemonti birch X3
2. Silver Birch x 2
3. Walnut
4. White Beam X 2
5. Fir tree
6. Oak
7. Bay tree
8. Colorado Blue fir
9. Japanese Acer X 4
10. Cornus Kousa
11. Shishigashira acer
12. Ginkgo biloba
13. Prunus
14. Pleached Hornbeam
15. Cercis siliquastrum
16. Tulip tree
17. Fir
18. Acer palmatum
19. Amicia Zygomeris
20. Quince
21. Snakebark birch
22. Apple
23. Horse Chestnut
24. Acer
25. SYCAMORE
26. Birch
27. Cornus Kousa
28. Beech
29. Prunus

