MOUND B - PLAN

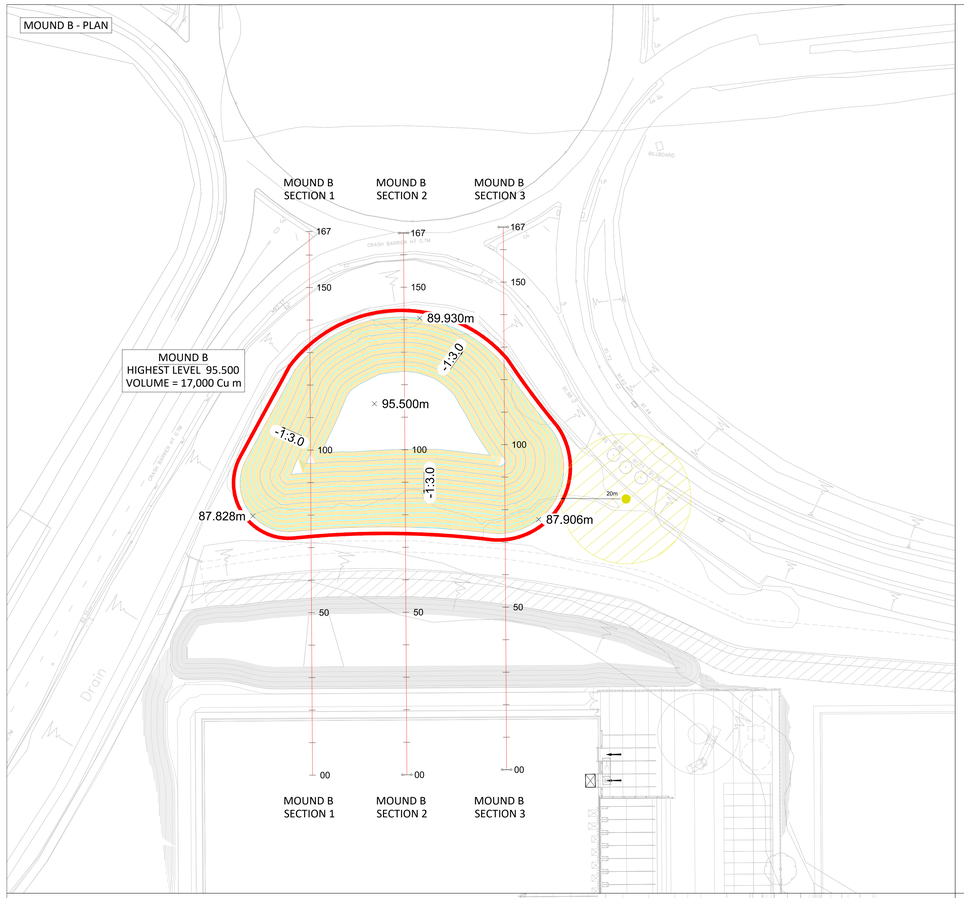

MOUND B - SECTIONS

MOUND B - SECTION 1

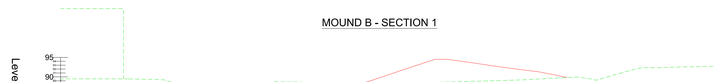

Chainage	00.000	10.000	20.000	30.000	40.000	50.000	60.000	70.000	80.000	90.000	100.000	110.000	120.000	130.000	140.000	150.000	160.000	167.277
Existing Levels	89.500	89.500	89.426	88.087	87.000	87.209	88.678	86.765	87.772	88.395	88.696	88.989	89.318	89.857				
Proposed Levels									89.195	92.531	94.372	92.950	91.607					

MOUND B - SECTION 2

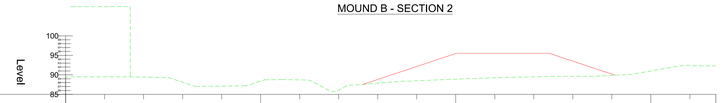

Chainage	00.000	10.000	20.000	30.000	40.000	50.000	60.000	70.000	80.000	90.000	100.000	110.000	120.000	130.000	140.000	150.000	160.000	166.650
Existing Levels	89.500	89.500	89.428	88.114	87.000	87.095	88.713	86.977	87.987	88.496	88.902	89.256	89.505	89.621	89.865			
Proposed Levels									88.809	92.143	95.475	95.500	95.500	93.520	90.187			

MOUND B - SECTION 3

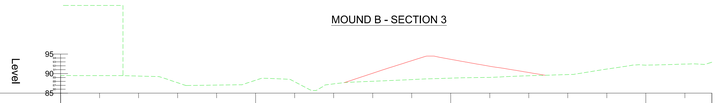

Chainage	00.000	10.000	20.000	30.000	40.000	50.000	60.000	70.000	80.000	90.000	100.000	110.000	120.000	130.000	140.000	150.000	160.000	166.930
Existing Levels	89.500	89.500	89.393	87.661	87.000	88.429	87.893	87.357	88.031	88.471	88.863	89.023	89.449	89.753				
Proposed Levels									90.101	93.311	93.658	91.878	90.273					

SAFETY, HEALTH AND ENVIRONMENTAL INFORMATION

IN ADDITION TO THE HAZARDS/RISKS NORMALLY ASSOCIATED WITH THE TYPES OF WORK DETAILED ON THIS DRAWING, NOTE THE FOLLOWING

CONSTRUCTION

MAINTENANCE / CLEANING

DECOMMISSIONING / DEMOLITION

IT IS ASSUMED THAT ALL WORKS WILL BE CARRIED OUT BY A COMPETENT CONTRACTOR WORKING, WHERE APPROPRIATE, TO AN APPROVED METHOD STATEMENT

Notes:

1. All dimensions are to be checked on site before commencement of works. Work to figured dimensions only. Do not scale off this drawing. Any discrepancies are to be reported to Hydrock for clarification.
2. This drawing is to be read in conjunction with all relevant Hydrock drawings and specifications
3. This drawing is to be read in conjunction with all relevant Architectural and M&E Services drawings and specifications
4. Contours are shown at 0.1m intervals

Key:

Proposed Level

Existing Level

Badger Sett Location and 20m Standoff Zone

MOUND C - PLAN

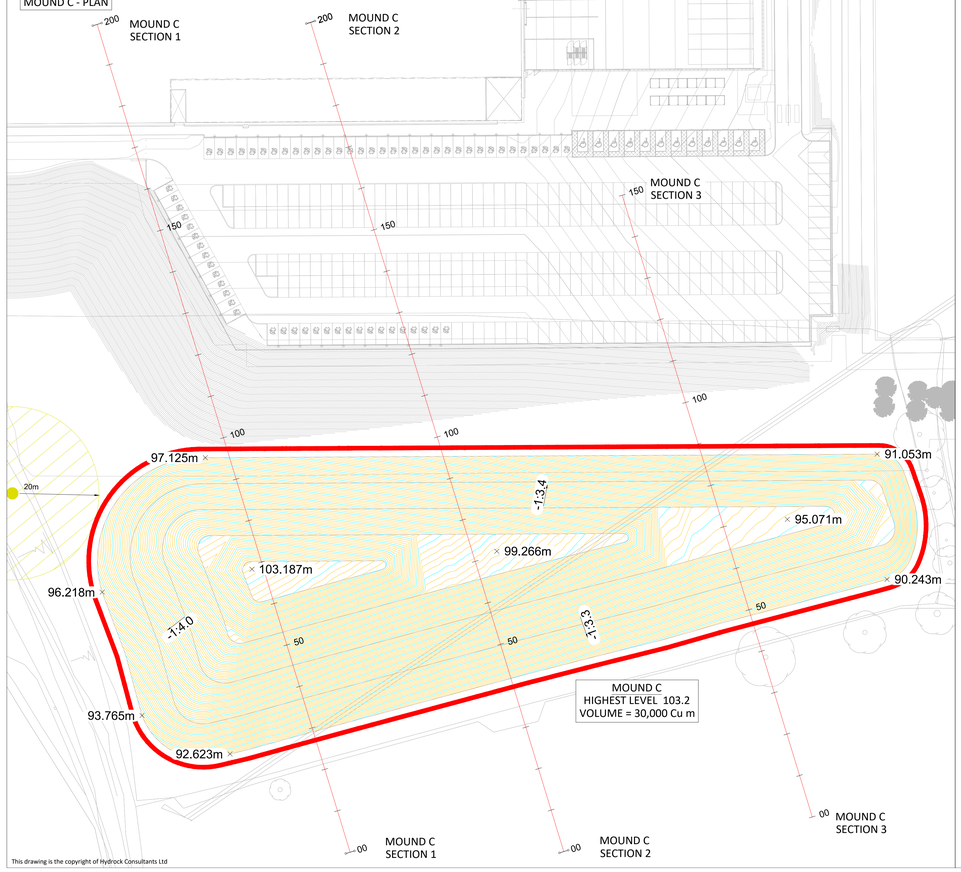

This drawing is the copyright of Hydrock Consultants Ltd

MOUND C - SECTIONS

MOUND C - SECTION 1

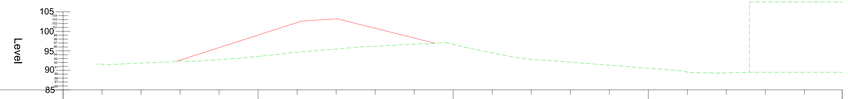

Chainage	00.000	10.000	20.000	30.000	40.000	50.000	60.000	70.000	80.000	90.000	100.000	110.000	120.000	130.000	140.000	150.000	160.000	170.000	180.000	190.000	200.000
Existing Levels	91.563	91.856	92.453	92.753	93.547	94.614	95.455	96.191	96.680	97.179	94.470	92.836	92.095	91.321	90.544	89.530	89.358	89.500	89.500	89.500	
Proposed Levels			92.602	95.833	99.030	102.231	103.211	100.770	98.277												

MOUND C - SECTION 2

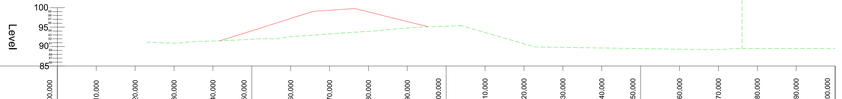

Chainage	00.000	10.000	20.000	30.000	40.000	50.000	60.000	70.000	80.000	90.000	100.000	110.000	120.000	130.000	140.000	150.000	160.000	170.000	180.000	190.000	200.000
Existing Levels				90.874	91.426	91.877	92.555	93.244	93.824	94.764	95.266	93.823	90.709	89.798	89.638	89.478	89.319	89.256	89.500	89.500	89.500
Proposed Levels						94.054	97.231	99.346	98.918	96.428											

MOUND C - SECTION 3

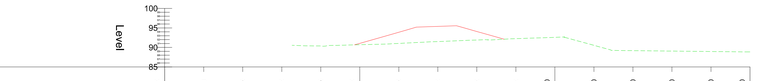

Chainage	00.000	10.000	20.000	30.000	40.000	50.000	60.000	70.000	80.000	90.000	100.000	110.000	120.000	130.000	140.000	150.000
Existing Levels					90.364	90.691	91.031	91.499	91.902	92.251	92.576	90.538	89.172	89.061	88.950	88.845
Proposed Levels						91.044	93.891	95.389	94.081							

Rev	Date	Description	By	Ckd
P1	21.08.23	FIRST ISSUE	JM	BP

Architect:
umc architects

Hydrock
Hydrock Consultants Ltd
St Baldred's Hall
139 Ashley Road
Yate, Chesford
BS37 5RH
T 44(0)1454 333 044
www.hydrock.com

Client:
ST.MODWEN

Project Title:
ST MODWEN PARK CHIPPENHAM

Drawing Title:
MOUNDS B AND C
FINISHED LEVELS AND SECTIONS

Drawing Status:
PRELIMINARY

Hydrock Job No:
C09138

Drawn	Checked	Scale @ A0	Date	Issue Date
JM	BP	NA	21.08.2023	21.08.2023

Drawing Number:
09138-HYD-D-XX-DR-D-0203

Revision:
P1