Proposed Plans

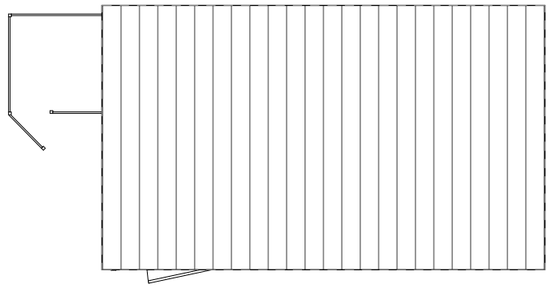

Roof Plan Scale 1:100

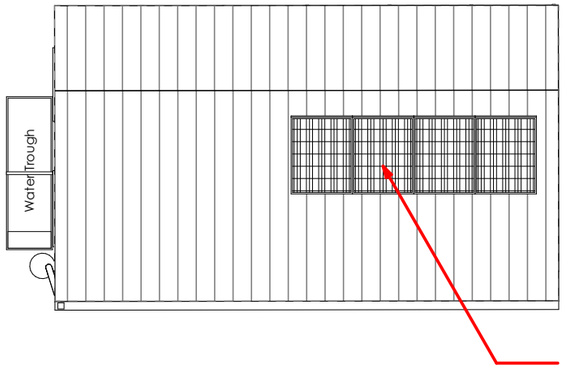

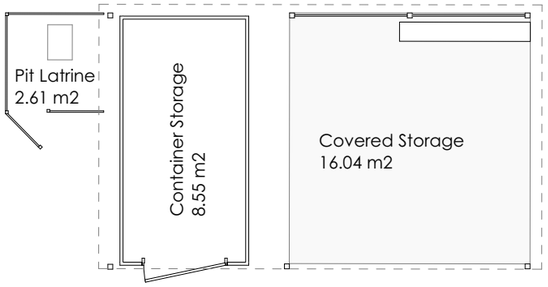

Ground Floor Scale 1:100

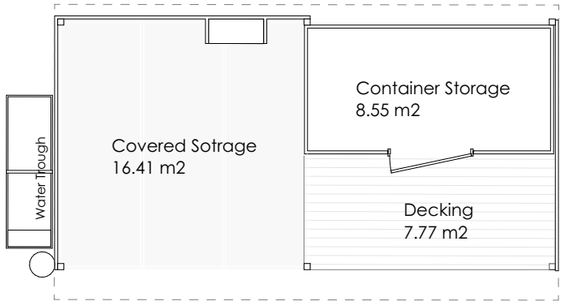

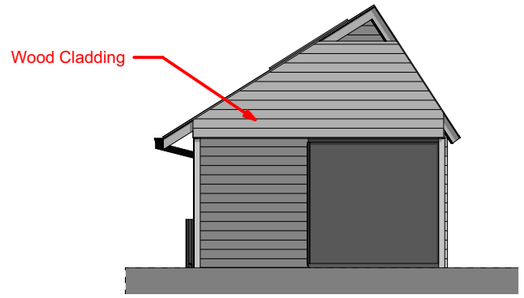

West Elevation A Scale 1:100

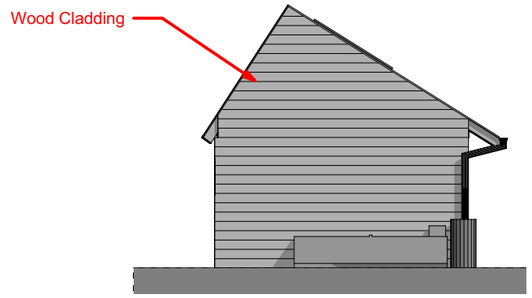

East Elevation A Scale 1:100

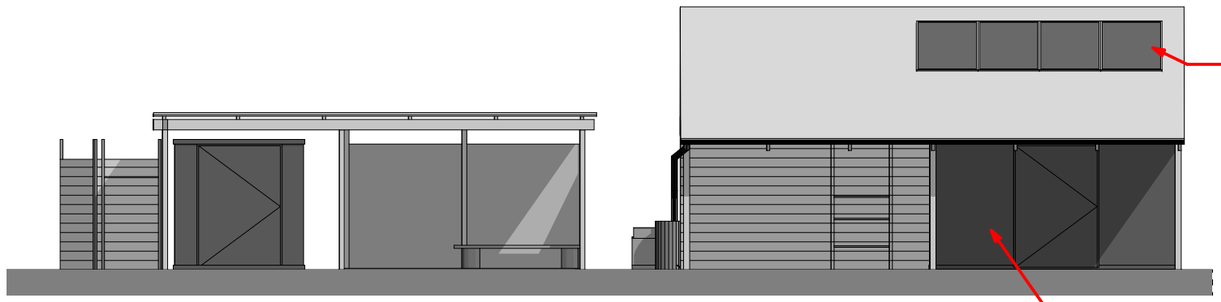

North Elevation Scale 1:100



West Elevation B Scale 1:100

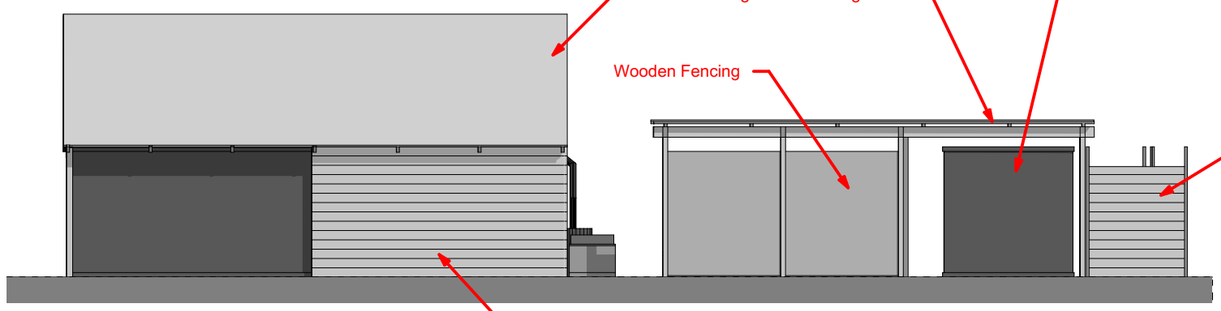

South Elevation Scale 1:100

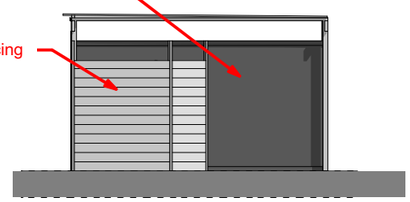

East Elevation B Scale 1:100

Scale
1:100 @ A3
4
8
12

N

Notes

The content of the drawing remain the copyright of **LRArchitecture**, no reproduction without written consent

All dimensions to be verified on site. Any discrepancies are to be reported to the relevant parties.

Do not scale from drawing, figured dimensions to be used only. drawings to be read in conjunction with all relevant drawings/ schedules ect, which relate to this project

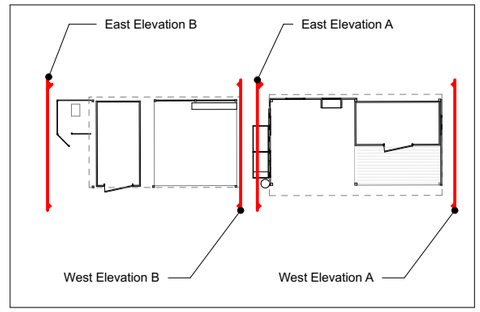

Elevation Key NTS

Project
Retrospective Planning Permission for sheltred storage buildings

Project Adress
Milford Farm, Milford Mill Road, Milford, Laverstock, Salisbury SP5 3BS

Client
Alan Clark

LR Architecture
07729564872

Drawing Number	P005	Page Size	A3
Scale	1:100	Drawn By	Luke Richards