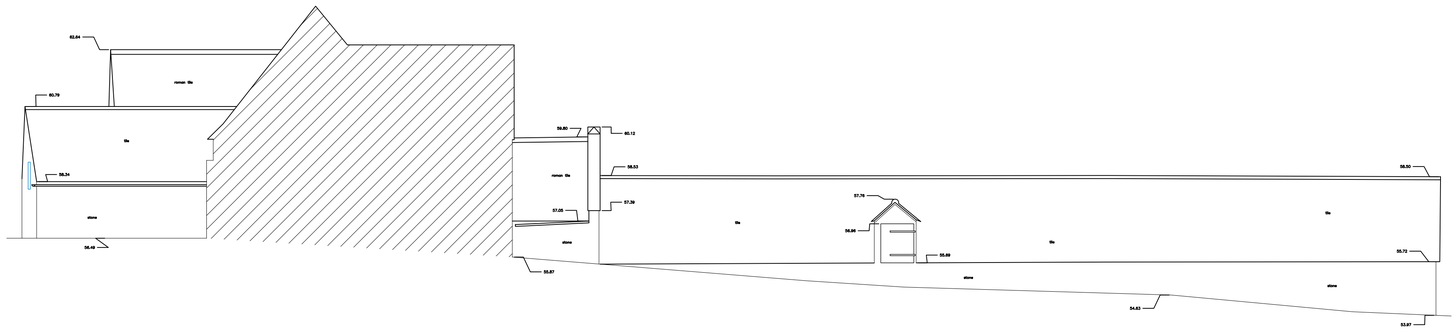

ELEVATION 9

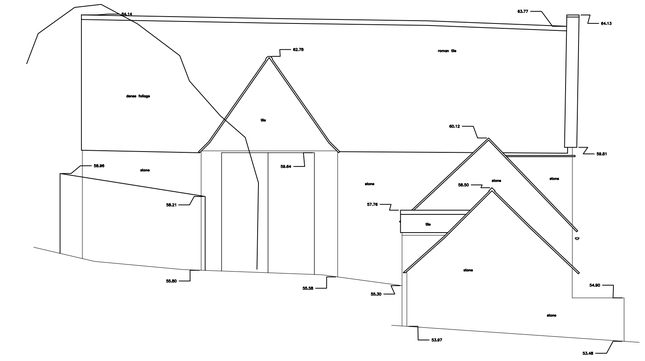

ELEVATION 10

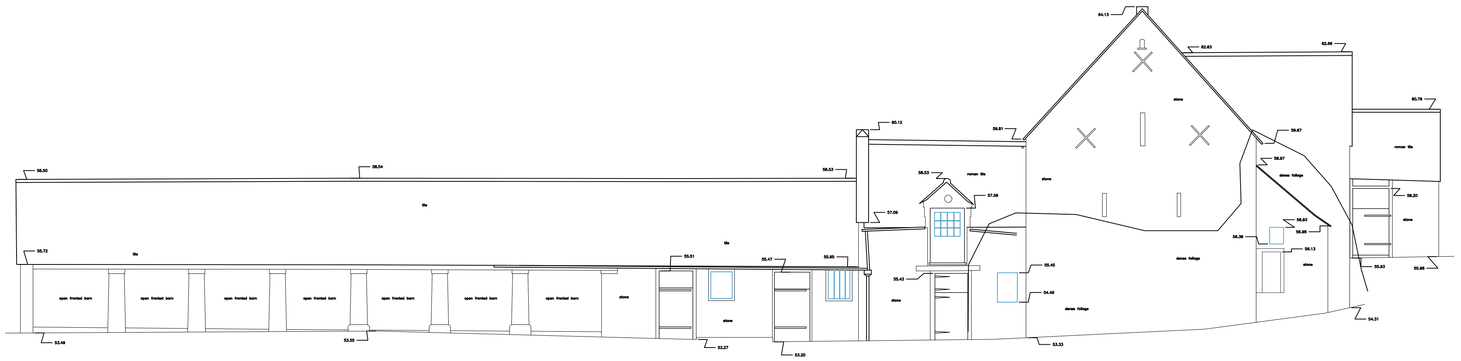

ELEVATION 7

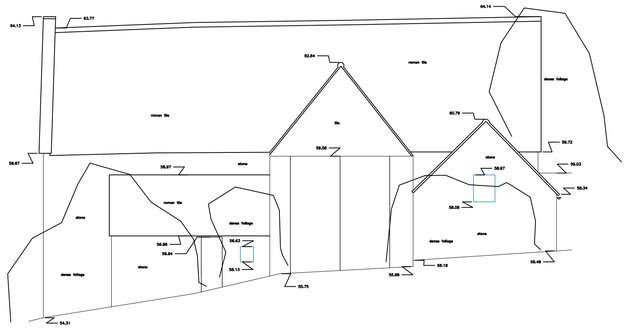

ELEVATION 8

0 1m 2m 3m 4m 5m 6m 7m 8m 9m 10m

Scale 1 : 100

Notes

Note A :

Although we have made our best efforts to capture all data. Due to the large amounts of over grown foliage it is possible that some information maybe be missing or incomplete.

Elevation Locations

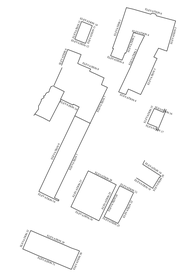

Linetypes

Ceiling
Beam
Window
Window overhead
Door
Step/Stairs/Ramps
Level 147.87
Manhole
Pipe
Cupboard/Worktop
Duct/Boxing
Wall
Grid Cross

Key

fl	= floor level	dh	= door head
cl	= ceiling level	dc	= door cill
fcl	= false ceiling level	hh	= head height
u/s	= underside of	ch	= cill height
u/sb	= underside of beam	sh	= strike height
csu	= ceiling slopes up	sph	= spring height
ic	= inspection cover	ah	= apex height

SWS
SouthWestSurveys

24 Orchard Gate
Bradley Stoke
Bristol
South Glos.
BS32 0HW

Tel: 01454 311426
Mobile: 07595946495
www.southwestsurveys.co.uk
info@southwestsurveys.co.uk

Project Name:
Lower Court Farm
Lower North Wraxhall, SN14 7AB

Drawing Title:
Elevations (sheet 2)

Client:
Mr & Mrs Patrick
Agent:
Watson Bertram & Fell

Date: 19th October 2016	Scale: 1:100 @ A1	
Grid Orientation Magnetic North	Sheet ID SWS091606ele	Rev None
Site Level Datum Arbitrary	Surveyed By NW	Drawn By NW