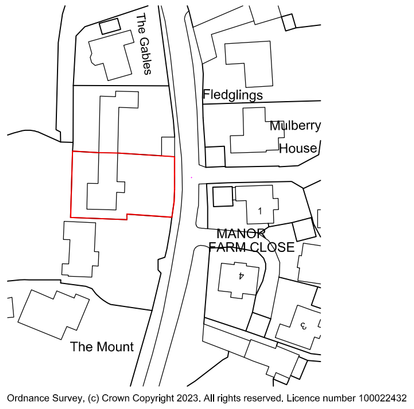

Ordnance Survey, (c) Crown Copyright 2023. All rights reserved. Licence number 100022432

Site Location Plan - 1:1250

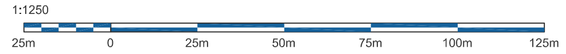

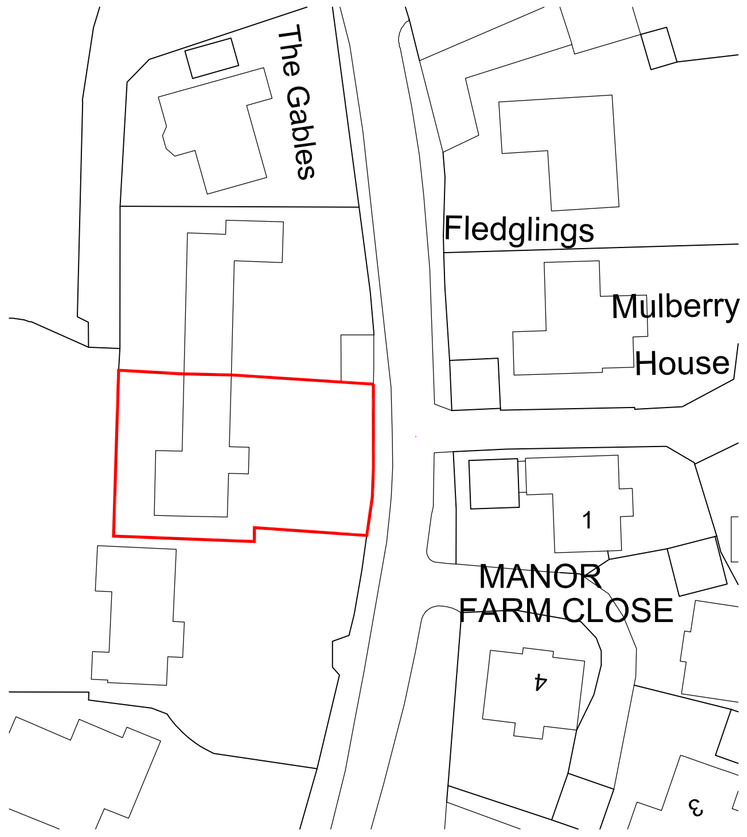

Site Plan as Existing - 1:500

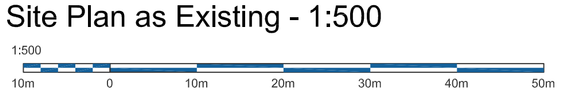

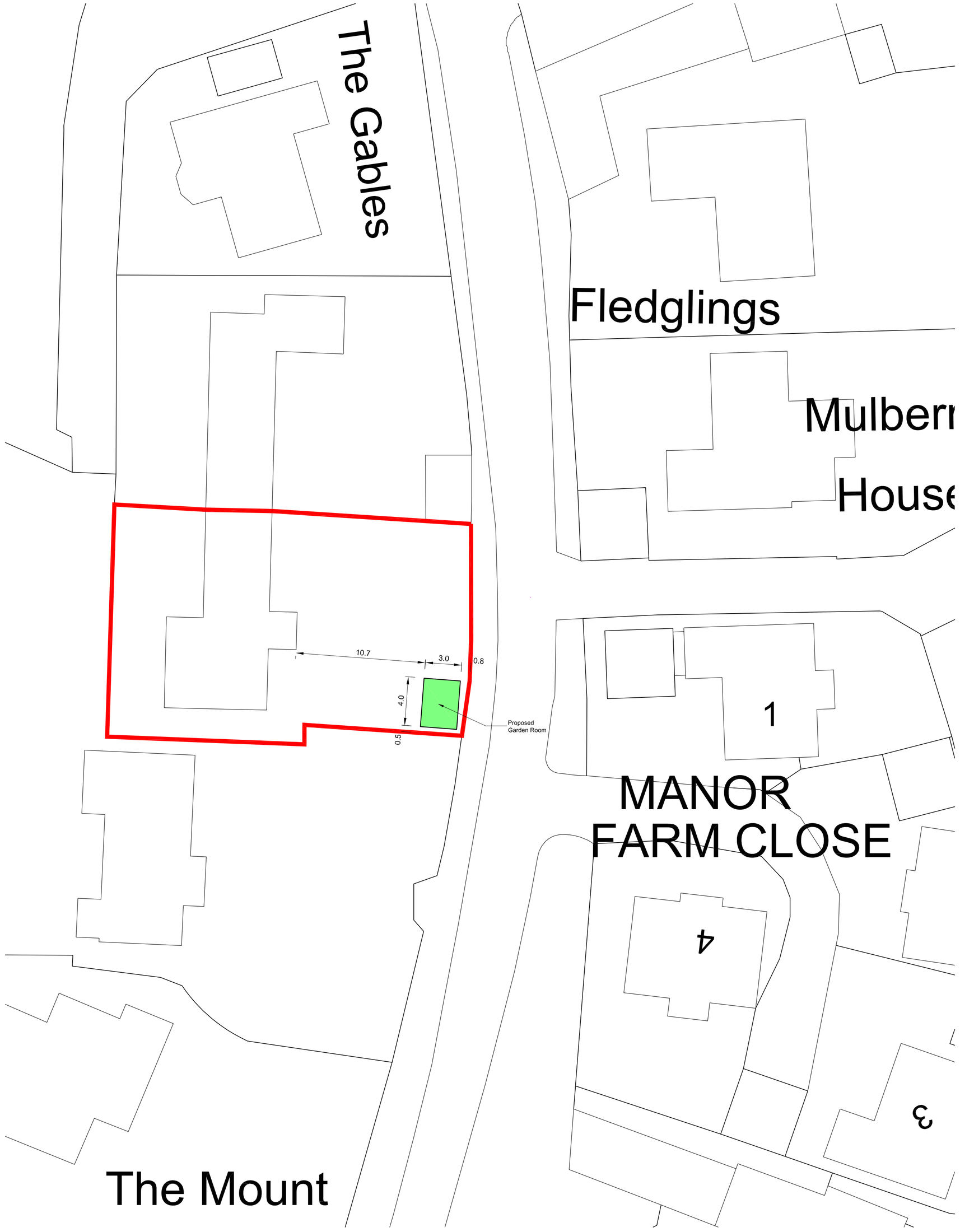

Site Plan as Proposed - 1:200



NAPC
Suite 005 Watermoor Point, Watermoor Road,
Cirencester, Gloucestershire, GL7 1LF
T : 01285 283200
E : info@napc.uk
W: www.napc.uk

N

Revision Schedule

Rev	Description	Date	By

PLANNING

Client
NICK MATTHEWS

Project
8 UPPER SEAGRY
CHIPPENHAM
SN15 5EX

Drawing Description
EXISTING
LOCATION, ORDANCE SURVEY
& PROPOSEDSITE PLANS

Scale	Sheet Size	Date
AS NOTED	A1	OCT 23

Drawn by	Checked by
NAPC	NAPC

Project No	Drawing No	Revision
NAP-2304	01	.

This drawing should not be scaled. Any discrepencies should be notified to NAPC. If this drawing is issued as digital data for the titled project, use this data for reference purposes only to assist in co-ordinating work. NAPC take no responsibility for its accuracy. This drawing is copyright of NAPC and may not be copied or reproduced without permission.