

Proposed West Elevation

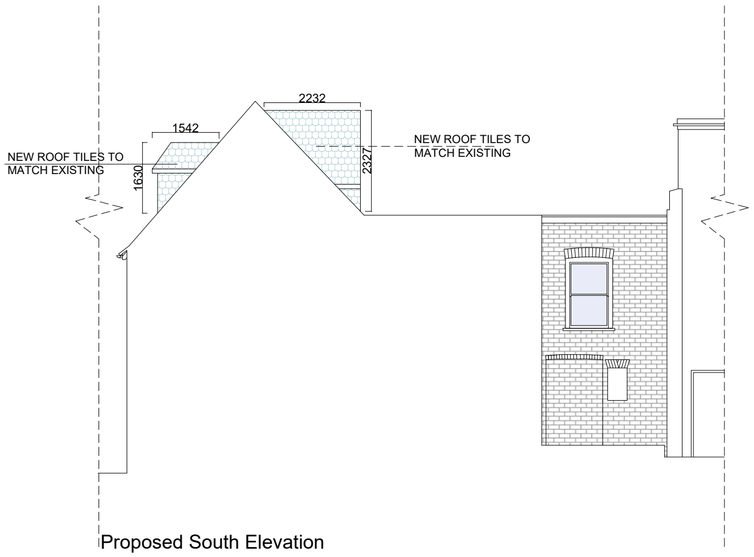

Proposed South Elevation

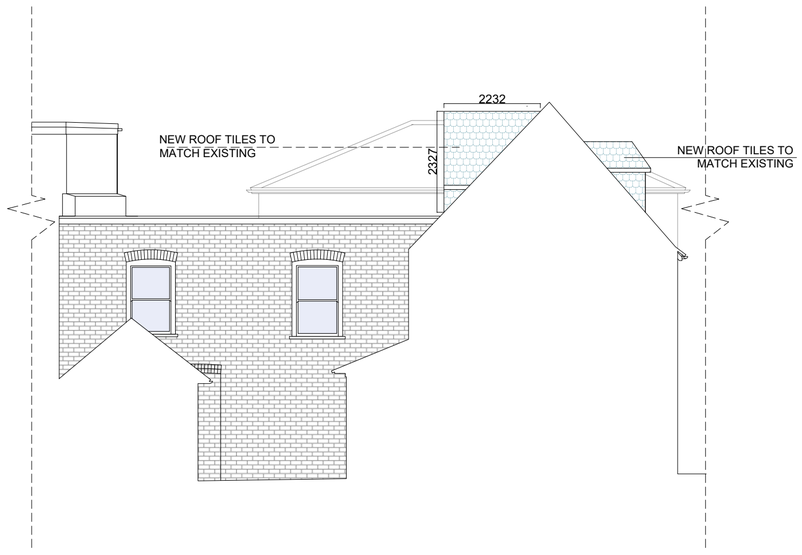

Proposed North Elevation

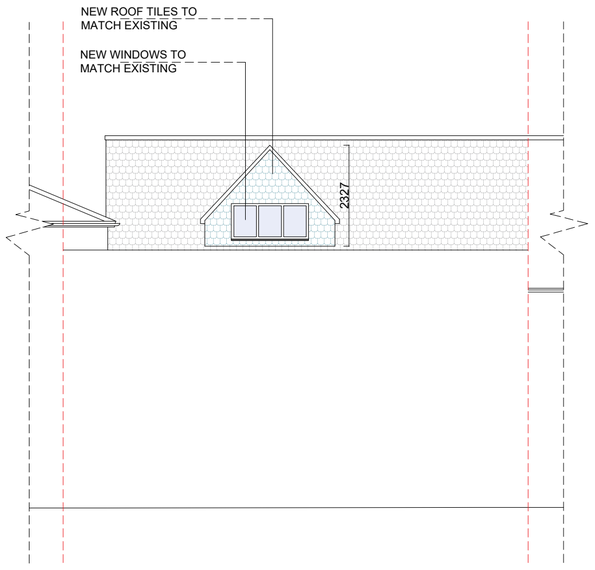

Proposed East Elevation

Any dimensions shown should be checked on site and discrepancies reported to the Architect prior to construction. Designs are not coordinated with engineer projects. Do not scale for construction purposes.

Existing

Proposed

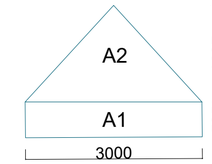

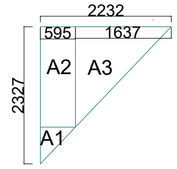

A1 =
(3 X 0,5 X 0,5) / 2 = 0,3

A2 =
(3 X 0,5 X 1,6) / 3 = 0,8

A3 =
(3 X 1,6 X 1,6) / 6 = 1,28

A = 0,3 + 0,8 + 1,28 = 2.45

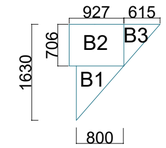

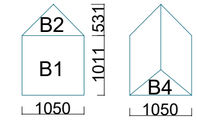

B1 =
(1 X 0,8 X 1) / 2 = 0,4

B2 =
(1 X 0,9 X 0,5) / 3 = 0,15

B3 =
(1 X 0,6 X 0,5) / 6 = 0,05

B4 =
(0,9 X 0,7 X 1) / 6 = 0,1

B = B1 + B2 + B3 - B4
0,4 + 0,15 + 0,05 - 0,1 = 0,5

TOTAL VOLUME =
A + 2 X B = 2.45 + 0,5 X 2
= 3.45

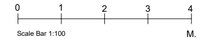

Drawing Name
Proposed Elevations

Project Adress
3 Brown St, Salisbury SP1 1HE

Scale	Date
1/100 at A2	10.10.2023

Designer	Revision
DG	V2

Drawing No.
ThorpeBulmerFarm_
ProposedElevations_ V2

PLANNING BY DESIGN
FROM CONCEPT TO COMPLETION

Planning By Design Ltd
www.planning-by-design.co.uk
hello@planning-by-design.co.uk