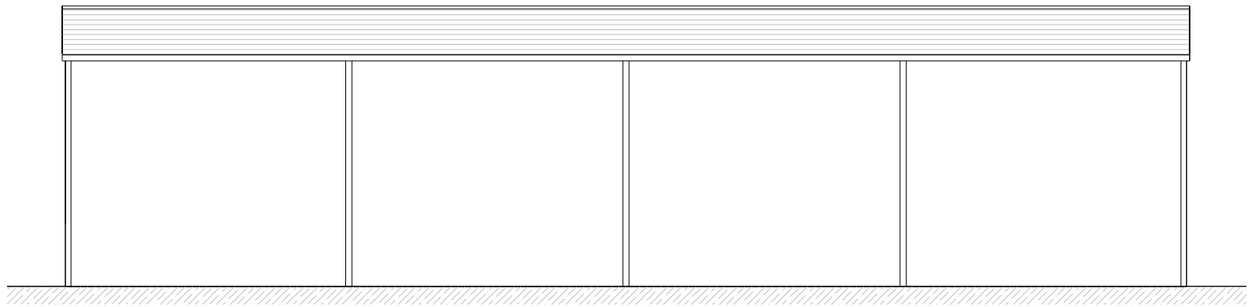

FRONT ELEVATION

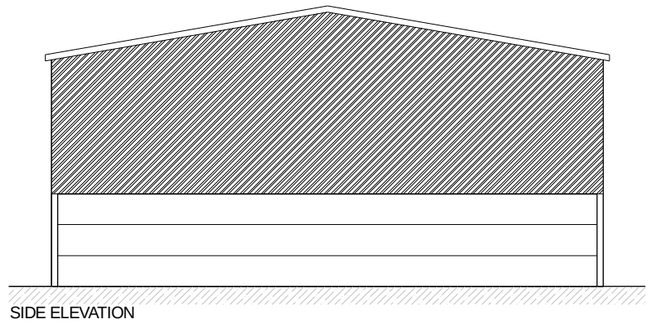

SIDE ELEVATION

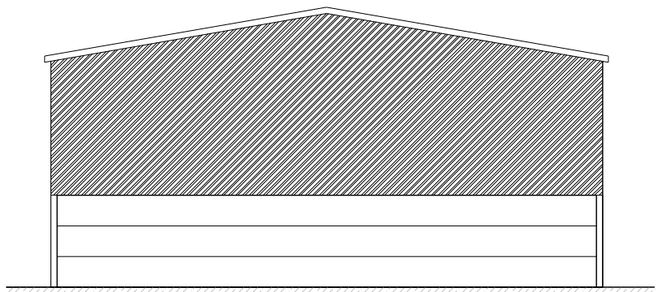

SIDE ELEVATION



REAR ELEVATION



FLOORPLAN

0 1 2 3 4 5m

Willis & Co.

Chartered Town Planners
30 The Causeway, Chippenham, Wiltshire, SN15 3DB.
Telephone: 01249 444975 Facsimile: 01249 655556
Email: Willisplan@aol.com

Client; Tom Robinson.
Title; Land at Knoll Farm, Whaddon Lane, Hilperton, Trowbridge, Wiltshire.

Elevations and floorplan of proposed hay & cattle barn.

Scale; 1:100 @ A3 **Date;** September 2023 **Drawing no;** TR-JH-03

This drawing is copyright and may not be reproduced, in whole or part, without the express consent of Willis & Co.
Reproduced from the Ordnance Survey map with the permission of the Controller of Her Majesty's Stationery Office, Licence Number AL 51841A/0001