A3



Front Elevation

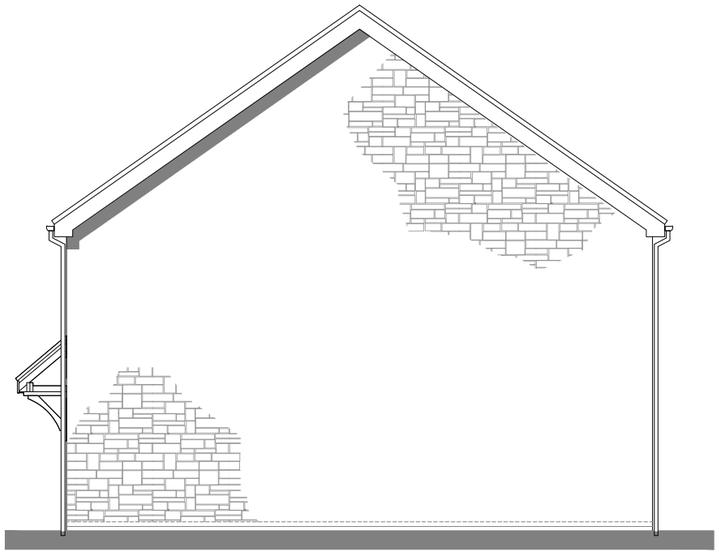

Side Elevation

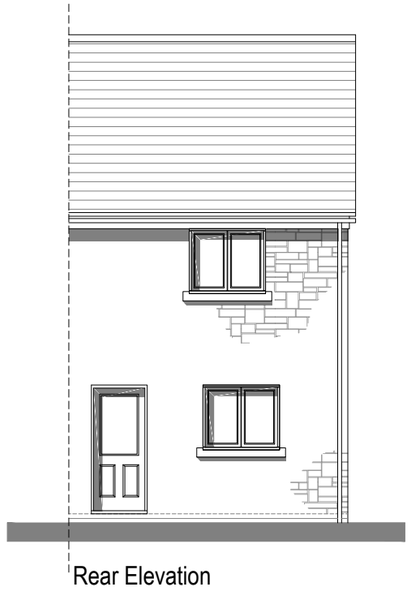

Rear Elevation

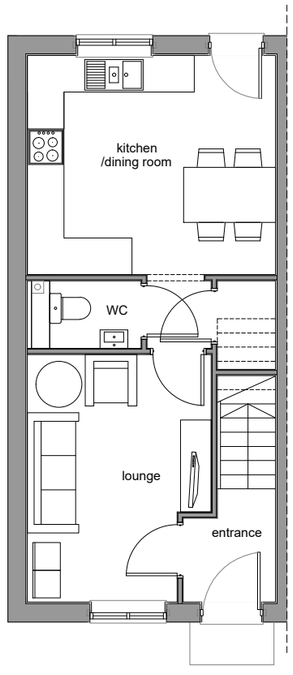

Ground Floor Plan

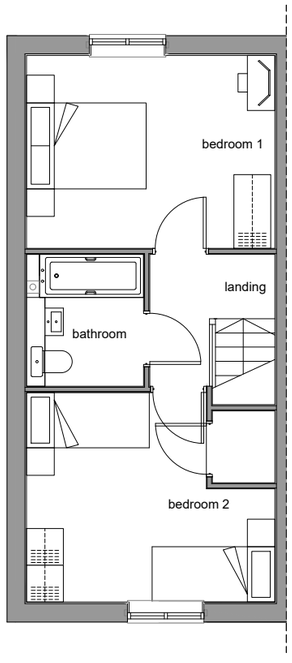

First Floor Plan

scale 1:100

0 2m 4m 6m

PLOT No.
As Drawn - 10, 11, 55, 66, 67
Handed - 9, 21, 52, 65

Housetype	Variation	Option
2B		1
Bedrooms	**Persons**	
2	4	
Sq.ft	**Sq.m**	
764	71	

Romsey
T:01794 367703
F:01794 367276

Portishead
T:01275 407000
F:01794 367276

www.thrivearchitects.co.uk

Rev	Description	Date	Au	Ch
A	Updated to 'Planning' status.	04.10.23	DP	RP

This drawing is the copyright of Thrive Architects Ltd ©. All rights reserved. Ordnance Survey Data © Crown Copyright. All rights reserved. Licence No. 100007359. Permission is granted to scale from this drawing for the purposes of **Local Authority Planning Approval only**. For all other purposes DO NOT scale from this drawing. Contractors, sub-contractors and suppliers are to check all relevant dimensions and levels of the site and building before commencing any shop drawings or building work. Any discrepancies should be recorded to the Architect. Where applicable this drawing is to be read in conjunction with the Consultants' drawings.

Project	**Filands, Malmesbury**				
Drawing	**HT.2B** **Plans and Elevations**				
Client	**Gleeson Land**				
Job no.	**GLEE230809**			Date	**04.09.2023**
Dwg no.	**HT.2B.pe1**			Rev.	**A**
Author	**DP**	Checker	**RP**	Scale	**1:100 at A3**
Status	PLANNING			Office	**Portishead**
Client ref.					

thrive. architects