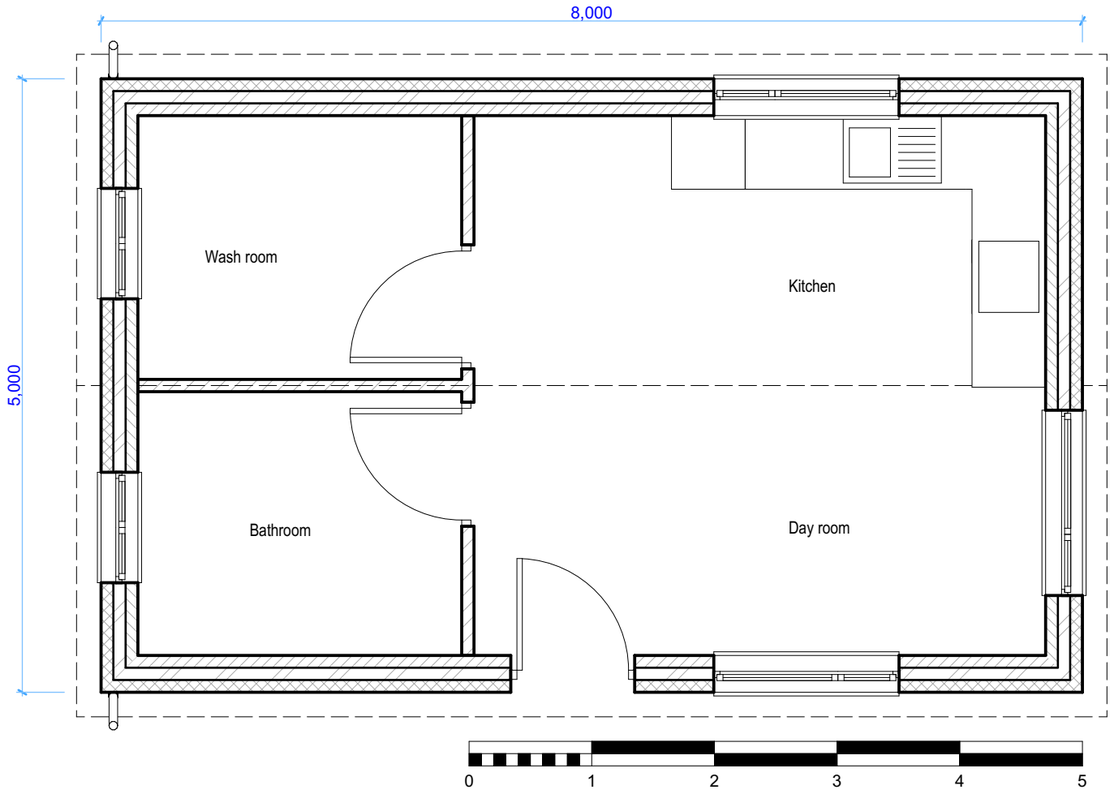

1:50 Utility/Day Room - Indicative internal layout



1:100 South Elevation

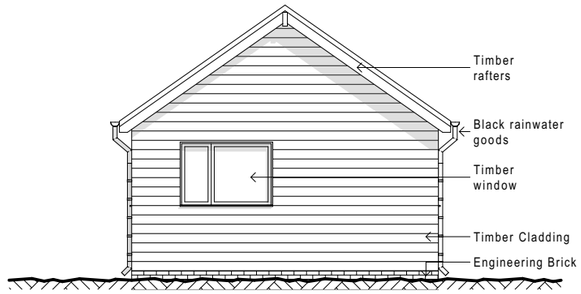

1:100 East Elevation

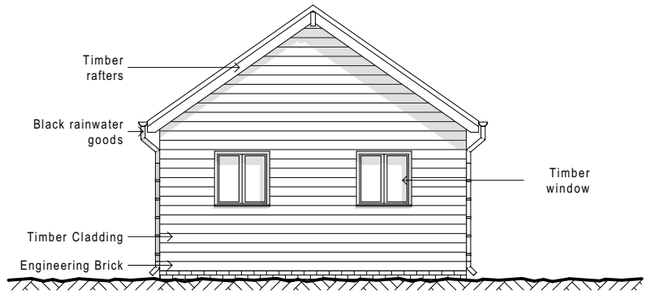

1:100 West Elevation

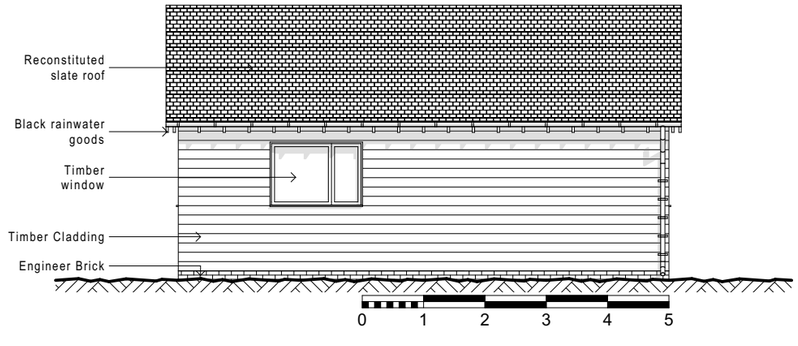

1:100 North Elevation

Issue ID	Issue Name	Current Revision	Initials	Date
P02	Initial Transmittal	P02	EG	09/10/2023
P01	Initial Transmittal	P01	EG	27/09/2023

Do not scale from this darwing except for planning application purposes. The contractor is to check all site dimensions, levels and sewer inverts before works commence. This drawing must be checked and read against any structural or specialist consultant drawings. The contractor is to comply in all respects with the current Building Regulations and BS Codes of Practice whether or not specifically stated on these drawings. This drawing is not intended to show details of foundations, ground conditions or ground contaminants and confirmation and/or investigation is to be carried out by suitable experts. This drawing and the building works/designs depicted are the copyright of Green Planning Studio Ltd and are not to be reproduced in any form or by any means without the written consent of Green Planning Studio Ltd.
© Copyright 2022 Green Planning Studio Ltd

Green Planning Studio

Client
John Price

Project
Land at Spin Hill - Land use
Land at Spin Hill,
Market Lavington,
Devizes,
Wiltshire,
SN10 4NS

Drawing Title
Proposed Dayroom - Plans and Elevations

Scale @A3	Date	Drawn
1:50, 1:100	09/10/2023	EG

Case No	Status
22_1260	Initial Status

Drg No	Rev
005	P02

ISO 19650 No:
22_1260-GPS-ZZ-ZZ-DR-A-005

Green Planning Studio Ltd
Unit D Lunesdale,Upton Magna Business Park, SY4 4TT
t: +44 (0) 1743 709364
e: applications@gpsltd.co.uk
www.greenplanningstudio.co.uk

RIBA Chartered Practice