

Notes

1. Specimen trees
2. Natural pond (A) with marginal planting and cedar decking. Decking to be 450mm above water.
3. Betula Jacquemontii
4. Ground adjusted to suit Tennis Court shaped to create a natural informal bund
5. Various shrub and grasses planting
6. Meanadering rill edged with 150mm stone. Base of rill to be gently stepped stone as natural land gradient dictates.
7. Stone edged formal pond (B) with stepping stones to replace raised planting beds
8. Hard surface tennis court with 3.0m high at both ends reduced to to 1.5m at side, tubular constructed with horizontal wires and mesh.
9. Hornbeam hedge and fruit trees to soften appearance from the house. Banks to be planted with wildflowers.

Tennis Court
Court Level 203.77

Garage

OLD STONECOURT

Spiral mound

THE SITE
0.7 Ha

Landscape design by
Xa Tollemache

A A

N

Site Plan
Scale 1:200

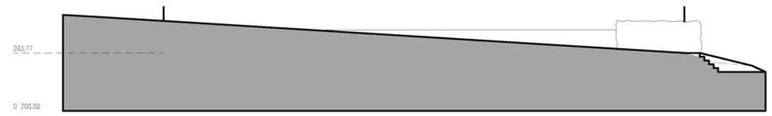

Sectional Elevation viewing from the East
Scale 1:200

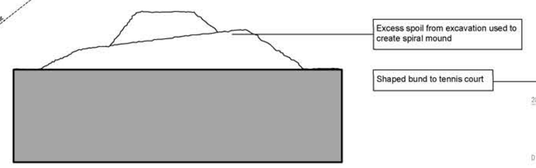

Elevation of Spiral Mound
Scale 1:200

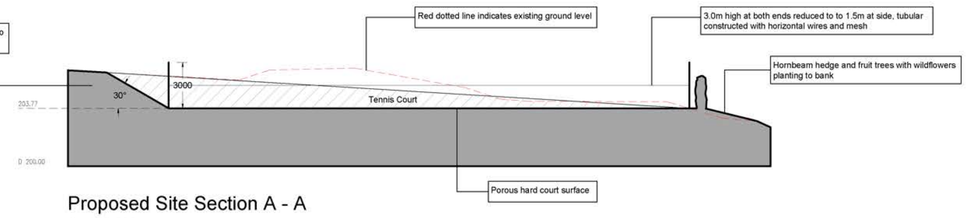

Proposed Site Section A - A
Scale 1:200



Existing Site Section A - A
Scale 1:200

Scale 1:200 — 0.0 5.0 10.0 15.0 20.0 25.0 30.0 35.0 40.0

RIBA Chartered Practice

PLANNING

This drawing must not be reproduced in whole or in part without the express written consent of the relevant issuing Baxter Green Architects. ©

Note:
Dimensions should not be scaled from this drawing. All dimensions should be checked on site. This drawing is to be read in conjunction with all other drawings, specifications or schedule of works.

	Date.	Rev.

Baxter Green Architects
No 1, The Old Dairy Buildings,
Fonthill Bishop, Salisbury, SP3 5SH
01747 440444 | studio@baxtergreen.co.uk
www.baxtergreen.co.uk

Project	OLD STONECOURT TENNIS COURT	Date 07.2023	Drawn by AM
		Scale at A1	Checked by
Drawing Title	PROPOSED SITE PLAN		Issuing office 1
		Project No. 10348	Drawing No. P - 02