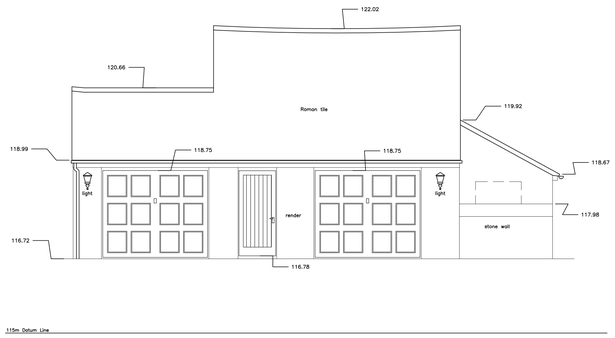

S WEST ELEVATION

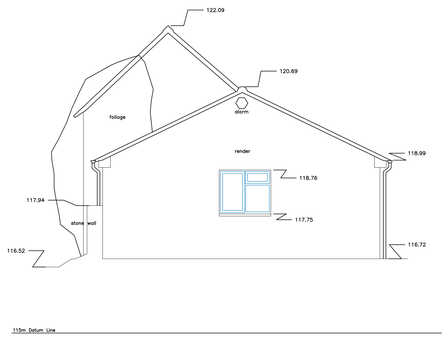

N WEST ELEVATION

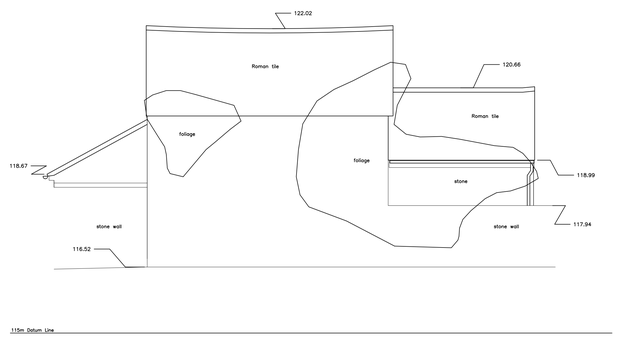

N EAST ELEVATION

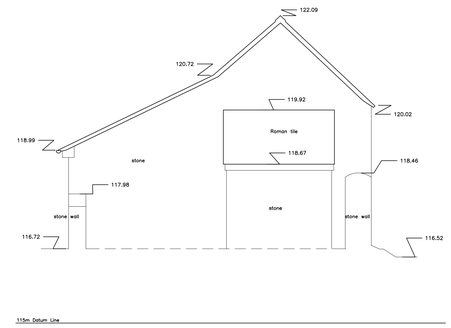

S EAST ELEVATION

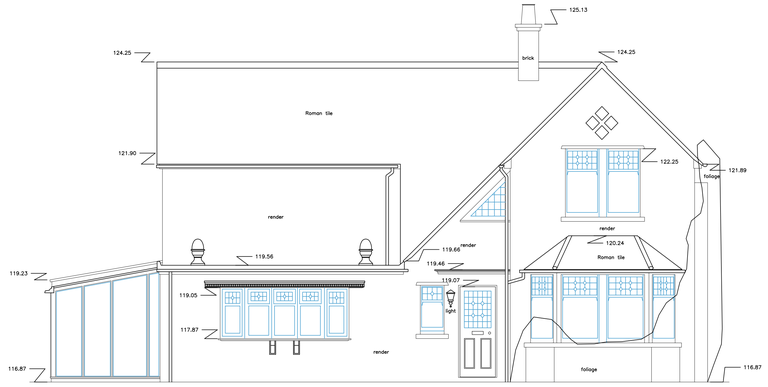

NORTH ELEVATION



WEST ELEVATION

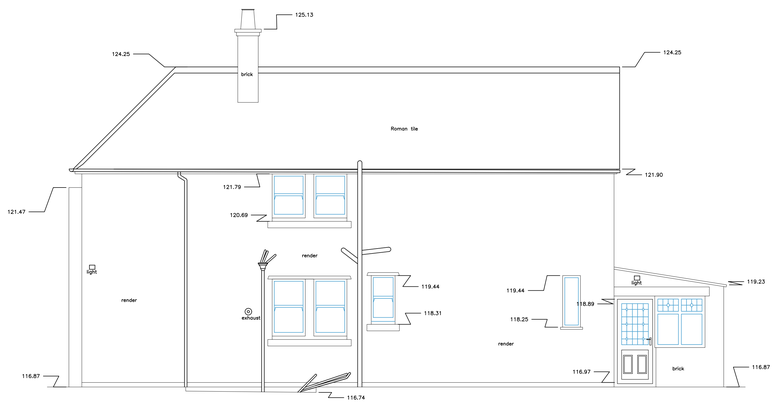

SOUTH ELEVATION

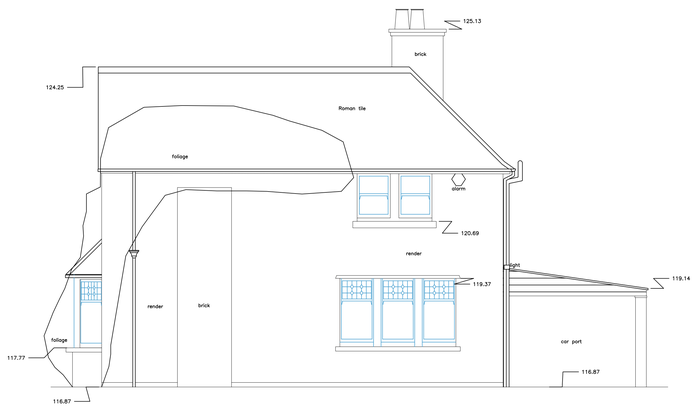

EAST ELEVATION

0 1m 2m 3m 4m 5m 6m 7m 8m 9m 10m

Scale 1 : 50

Elevation Locations

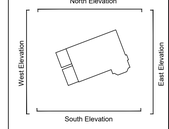

Elevation Locations

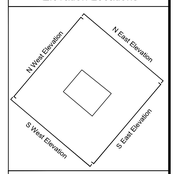

Key

Beam
Ceiling
Cupboard/Worktop
Door
Door/Boxing
Joists/Trusses
Level 00.00
Manhole
Overhead
Section A
Services
Step/Stairs/Ramps
Wall
Window

Abbreviations

fl =	floor level	dh =	door head
cl =	ceiling level	dc =	door cill
fci =	false ceiling level	hh =	head height
u/s =	underside of	ch =	cill height
u/sb =	underside of beam	sh =	strike height
csu =	ceiling slopes up	sph =	spring height
mh =	manhole cover	ah =	apex height

SWS
Structural Wood Surveys
SouthWestSurveys
Tel: 01454 501683
Mobile: 07595946495
www.southwestsurveys.co.uk
info@southwestsurveys.co.uk
28 Rudgeway Park
Rudgeway
Bristol
South Glos
BS35 3RU

Drawing Title:
Elevations

Project Name:
Land of teb Elms
Sandpits Lane, Sherston, Malmesbury, SN16 0NL

Client:
Alan Dickenson
Agent:
LPC (Trull) Ltd

Site Level Datum OS GPS	Grid Orientation GPS North
Date: 3rd March 2022	Scale: 1:50 @ A2
Surveyed By TW	Drawn By TW
Sheet ID SWS0237/1ha	Rev an