DRAWINGS BASED ON TOPOGRAPHY & SITE BOUNDARY LIMITS INFORMATION PROVIDED BY OTHERS, IF ONSITE DISCREPANCIES ARISE, BRING TO A HARLOW & SONS ATTETNTION IMMEDIATELY

IF IN DOUBT,ASK - DO NOT SCALE - CHECK ON SITE DIMENSIONS.
SITE DIMENSIONS TO BE CHECKED PRIOR TO START - DISCREPANCIES TO BE RAISED WITH A HARLOW & SON

All DIMENSIONS ARE TO STRUCTURAL ELEMENTS & NOT TO APPLIED FINISHES

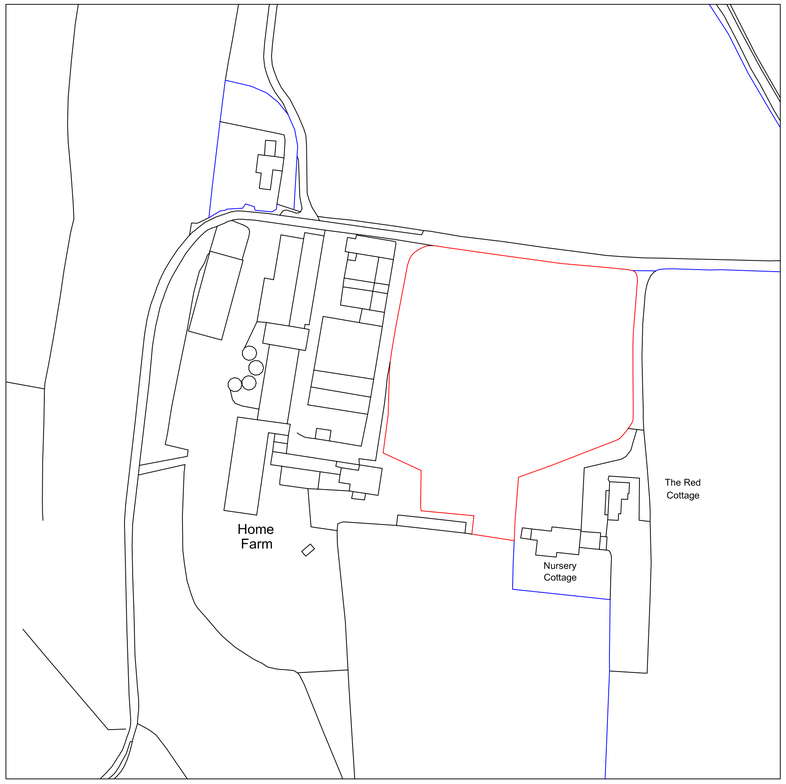

Produced on 22 August 2020 from the Ordnance Survey National Geographic Database and incorporating surveyed revision available at this date.
This map shows the area bounded by 388707,156164 388707,156480 389023,156480 389023,156164
Reproduction in whole or part is prohibited without the prior permission of Ordnance Survey.
Crown copyright 2020. Supplied by copla ltd trading as UKPlanningMaps.com a licensed Ordnance Survey partner (100054135).
Data licenced for 1 year, expiring 22 August 2021. Unique plan reference: v10c/497589/674667

Location Plan 1:1250 North

20 0 20 40 60 80 100
Metres

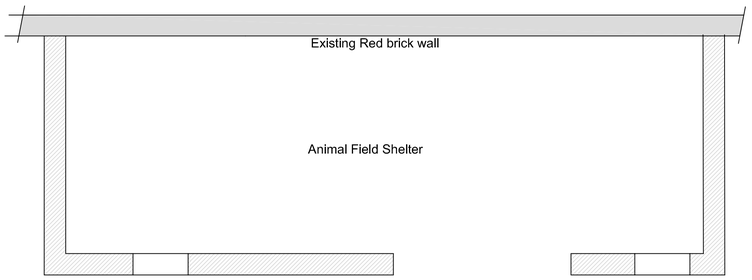

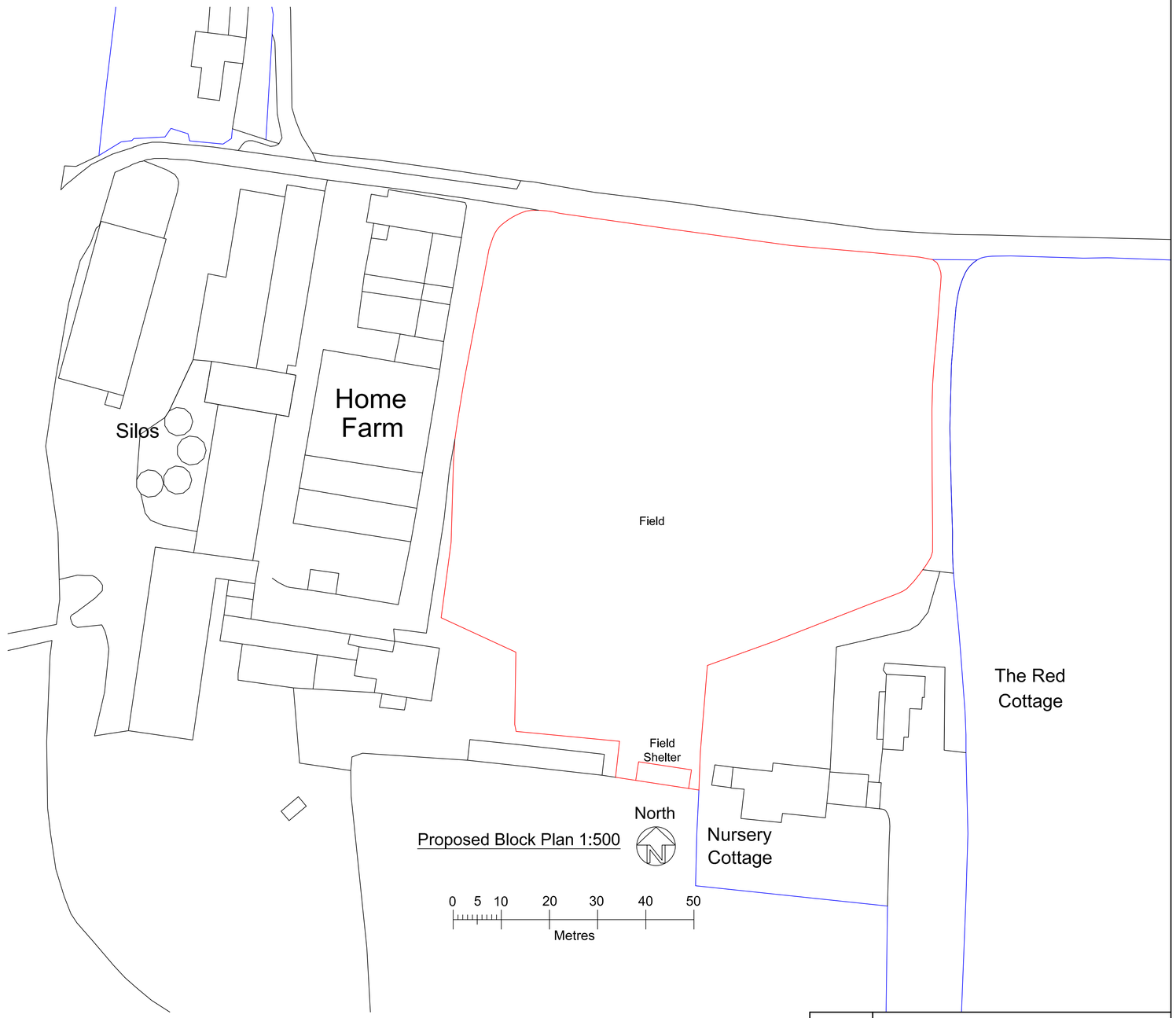

Proposed Block Plan 1:500

Proposed Floor Plan 1:50

0 1 2 3 4 5
Metres

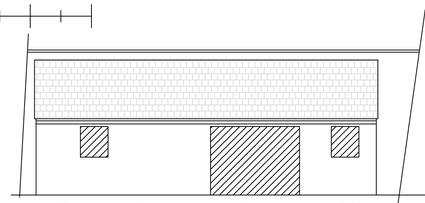

Proposed Front (North) Elevation 1:100

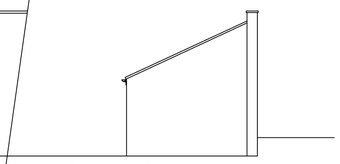

Proposed Side (West) Elevation 1:100



Proposed Rear (South) Elevation 1:100

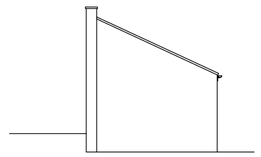

Proposed Side (East) Elevation 1:100

Building Materials:-
Walls:- Red brick
Roof:- Natural Slate
Rainwater Goods:- Upvc

0 5 10
Metres

This drawing cannot be copied or given to third parties without the written permission of A Harlow & Son

Drawn by	A Harlow & Son 01225 938329

Proposed Animal Field Shelter at
Home Farm
Rood Ashton Park
West Ashton
Wiltshire
BA14 6BL

A1 Papersize

Scale	1:50, 1:100 1:1250, 1:500	Drawing No AH2019/37
Date	20th Sept 2023	Sheet 1 of 1