

ELEVATION 1

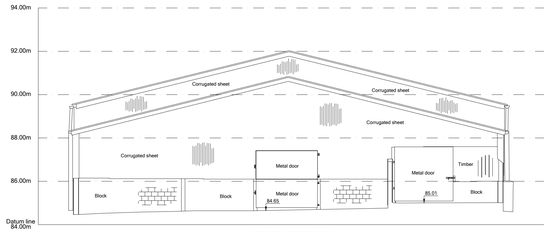

ELEVATION 2

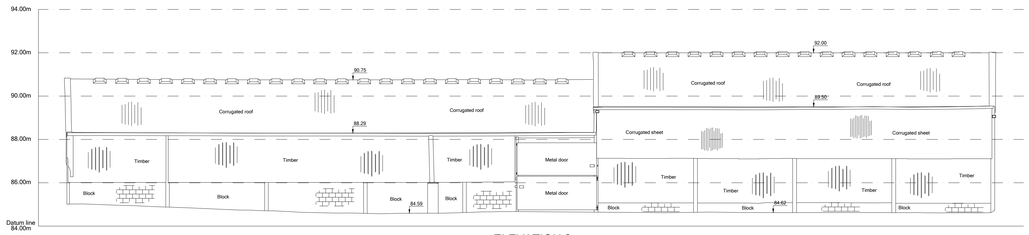

ELEVATION 3

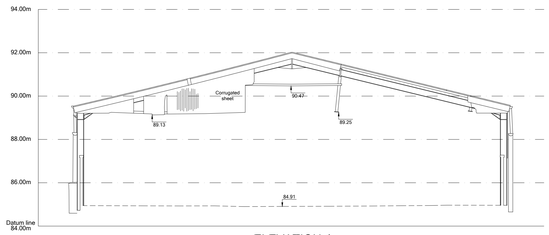

ELEVATION 4

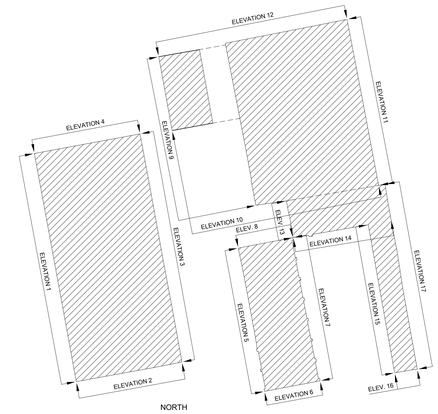

LOCATION PLAN

Not to Scale

Grid and levels are related to National Grid OSGM015 & OSTN15

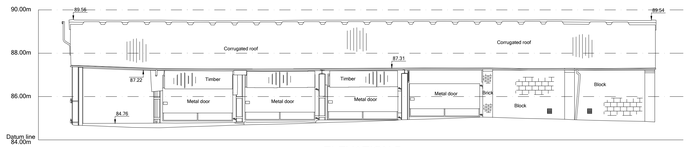

ELEVATION 5

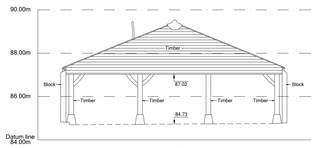

ELEVATION 6

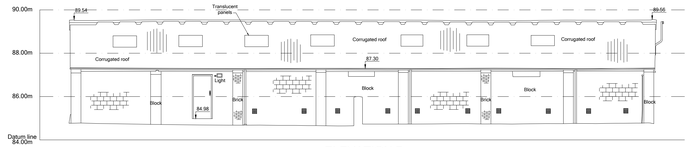

ELEVATION 7

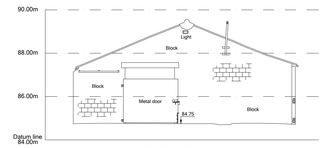

ELEVATION 8

ELEVATION 9

ELEVATION 10

ELEVATION 11

ELEVATION 12

ELEVATION 13

ELEVATION 14

ELEVATION 15

ELEVATION 16

ELEVATION 17

SCALE 0 5 10 Metres

Brunel Surveys Ltd
UNIT 59, SHRIVENHAM HUNDRED BUSINESS PARK
WATCHFIELD, SWINDON, WILTSHIRE, SN6 8TY
EMAIL : admin@brunelsurveys.com
WEB : www.brunelsurveys.com
TEL : 01793 784700
Land, Building and Utility Surveyors

CLIENT

Presco
Kiln Lane
Swindon
SN2 2NP

JOB TITLE

Pry Farm
Purton
Wiltshire
SN5 4JP

Elevations

REVISIONS

SCALE	A0 Sheet 1 to 100
DATE Nov 2022	SURVEYED BY AW
DRAWN BY PJR	CHECKED BY PJW

DRAWING No. 24955-100-02E