

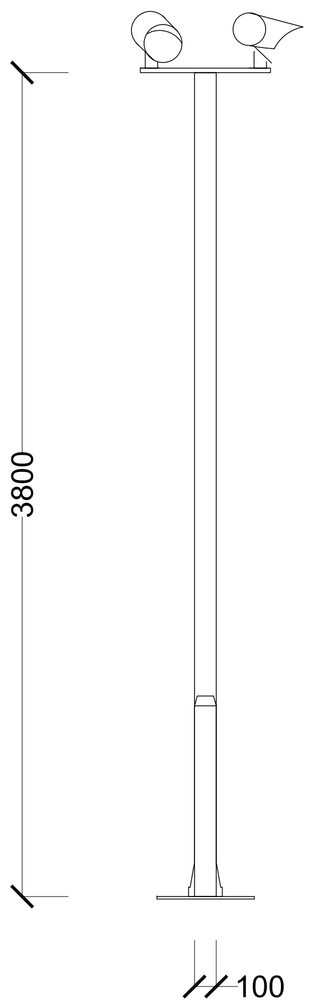

ELEVATION

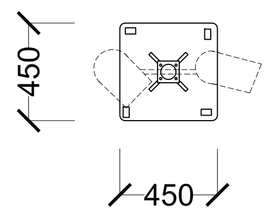

PLAN

INSTALL NEW 3.8m HIGH
COLUMN WITH 2No.
NUMBER-PLATE
RECOGNITION CAMERAS

SCALE - 1:20

0 0.2 0.4 0.6 0.8 1.0 1.2 1.4 1.6 1.8 2.0 [m]

PROPOSED POST AND NUMBER-PLATE
RECOGNITION CAMERAS
SCALE 1:20



PHOTOGRAPHS SHOWING POST AND NUMBER-PLATE
RECOGNITION CAMERAS IN POSITION.

* DENOTES POSITION OF POST
AND NUMBER-PLATE
RECOGNITION CAMERAS

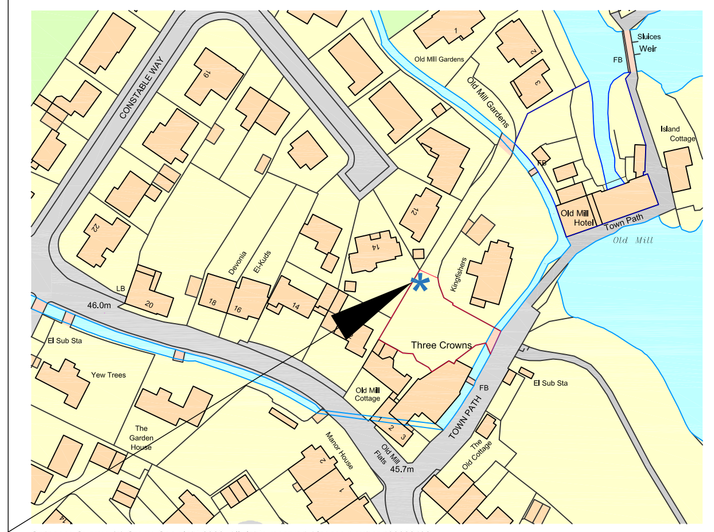

Ordnance Survey, (c) Crown Copyright 2022. All rights reserved. Licence number 100022432

SCALE - 1:250

0 20 40 60 80 100 [m]

LOCALITY PLAN
SCALE 1:250

N.

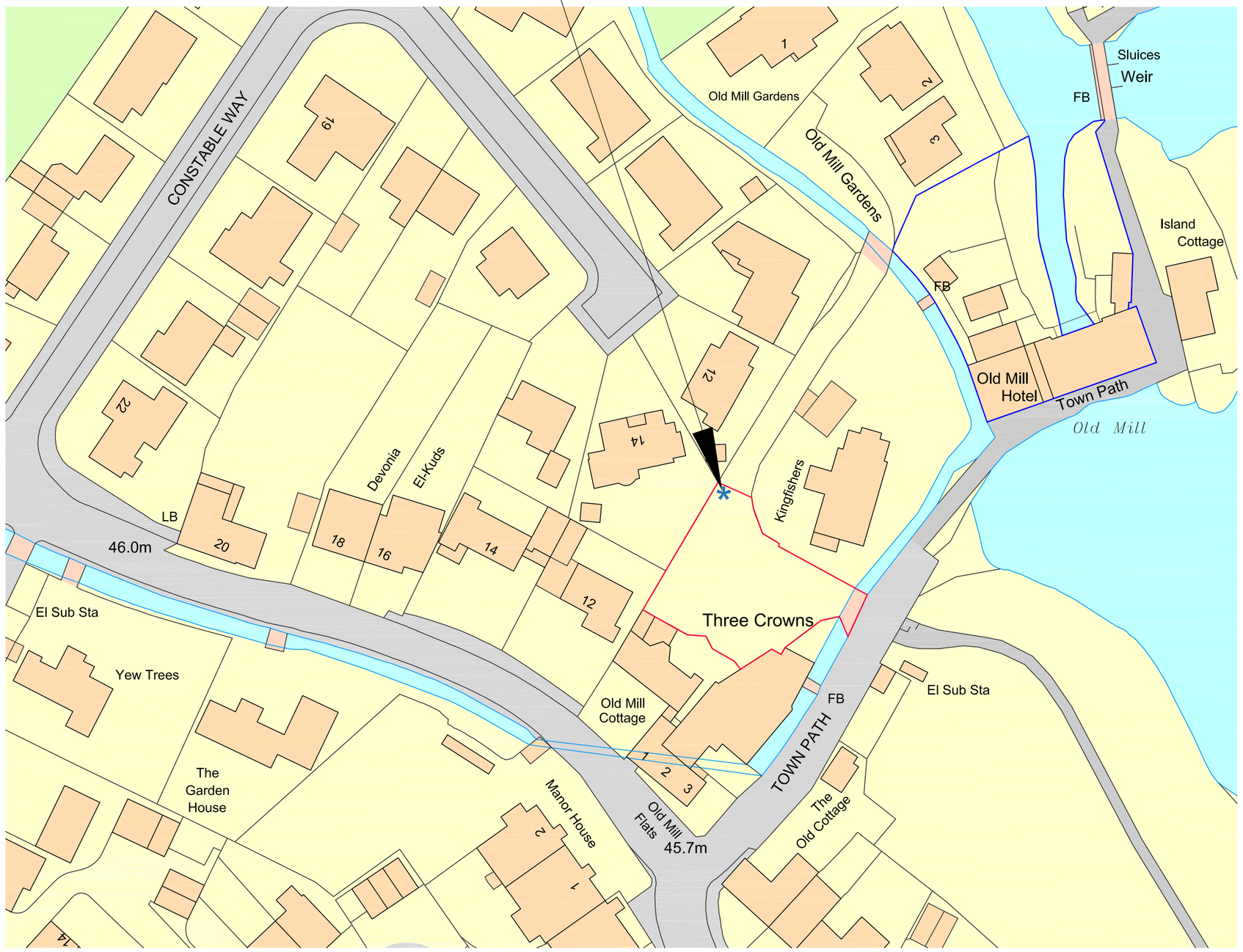

Ordnance Survey, (c) Crown Copyright 2022. All rights reserved. Licence number 100022432

SCALE - 1:500

0 5 10 15 20 25 30 35 40 45 50 55 60 65 70 75 80 85 90 95 100 [m]

BLOCK PLAN
SCALE 1:500

NOTE:

The Contractor is to check and verify all building and site dimensions, levels and sewer invert levels at connection points before work starts. This drawing must be read with and checked against any structural or other specialist drawings provided.
The Contractor is to comply in all respects with the current Building Regulations whether or not specifically stated on these drawings. This drawing is not intended to show details of foundation or ground conditions. Each area of ground relied upon to support the structure depicted must be investigated by the Contractor and suitable methods of foundation be provided.

A1 PRINT

Rev.		By	Date
A	UPDATED FOLLOWING CLIENT REVIEW	BH	06.09.23

Hollington AGENCY LTD
E-mail : ben@hollington-architects.co.uk Tel. 07974 763424

Site

THE OLD MILL

Town Path, West Harnham, Salisbury, SP2 8EU

Title

PROPOSED
CAR PARK ANPR CAMERAS
(EXISTING UNAUTHORISED)

Project Manager/ Checked	Drawn By	Scale	Date
	BH	AS NOTED@A1	03.09.23
Arch./Des. HA	Drawing Number 23:31/ 201		Rev. A