37 HAMILTON ROAD

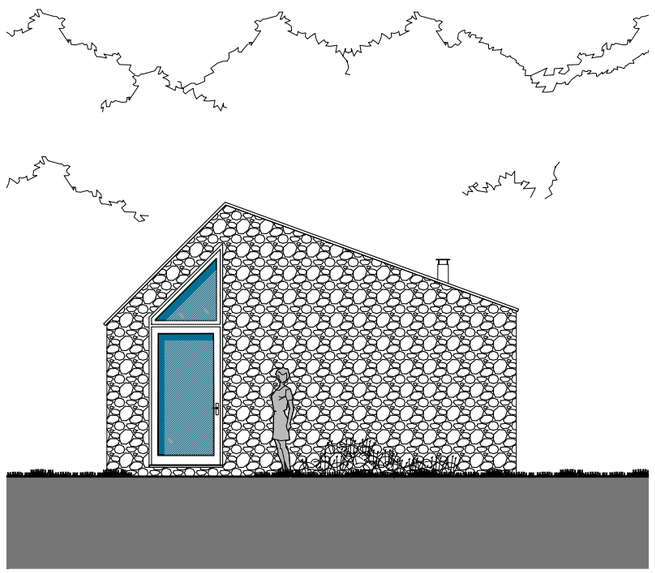

1 SOUTH ELEVATION

scale 1:100



2 WEST ELEVATION

scale 1:100

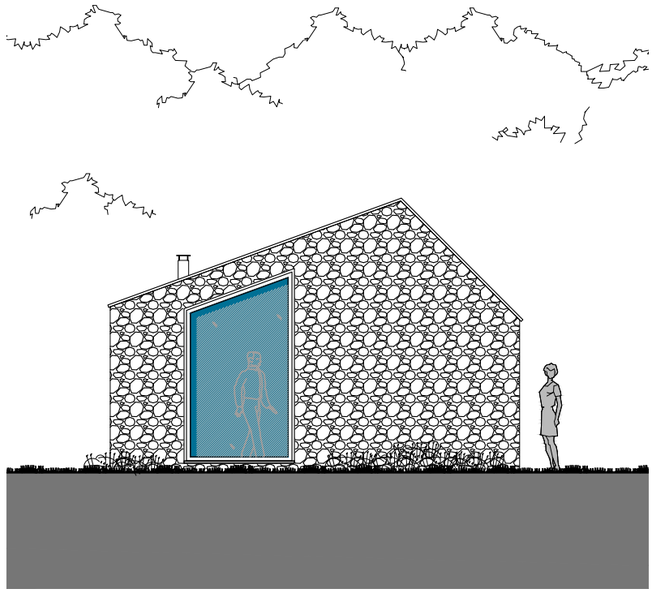

3 NORTH ELEVATION

scale 1:100

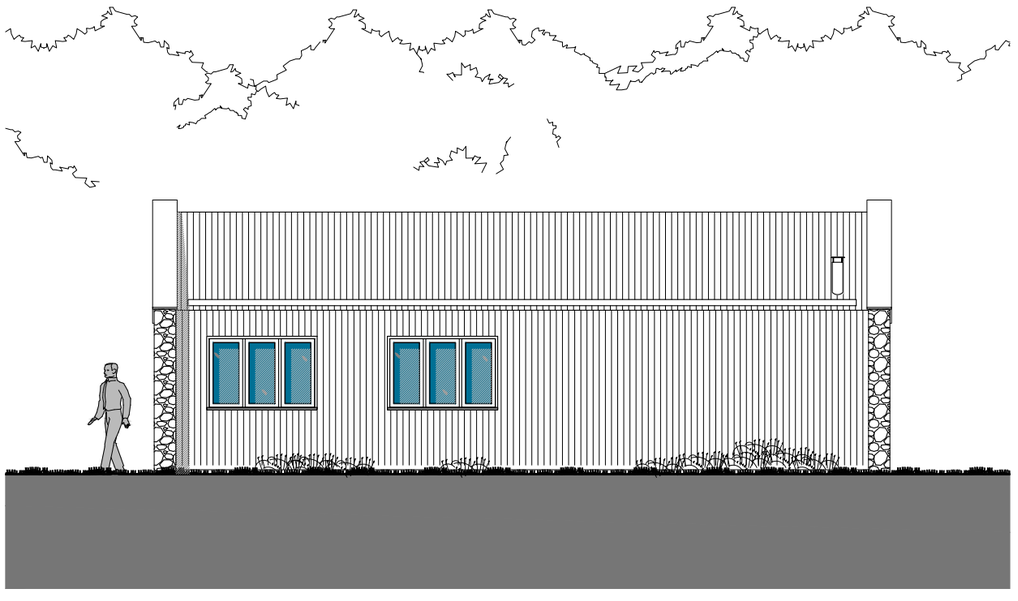

4 EAST ELEVATION

scale 1:100

NOTES

THIS DRAWING IS THE COPYRIGHT OF THE ARCHITECTS AND MAY NOT BE REPRODUCED WITHOUT PERMISSION

THE CONTRACTOR IS RESPONSIBLE FOR CHECKING DIMENSIONS, TOLERANCES AND REFERENCE. ANY DISCREPENCIES TO BE CHECKED WITH THE ARCHITECT BEFORE PROCEEDING WITH THE WORKS

WHERE AN ITEM IS COVERED BY DRAWINGS TO DIFFERENT SCALES, THE LARGER SCALE DRAWING IS TO BE WORKED TO

DO NOT SCALE FROM DRAWING, FIGURED DIMENSIONS TO BE WORKED TO AT ALL TIMES

ALL WORK AND MATERIALS TO BE IN ACCORDANCE WITH THE BUILDING REGULATIONSAND TO COMPLY WITH THE RELEVANT CODES OF PRACTICE AND BRITISH STANDARDS

0 1 2 3 4 5

DETAILS	DATE	REVISION

PLANNING

ELEVATIONS - PROPOSED

PROPOSED GRANNY ANNEX AT 37 HAMILTON PARK, DOWNTON, SALISBURY SP5 3QN

date	client
AUG 2023	MR & MRS GREEN

scale	drawing no.	revision
1 : 100 @ A3	2304 / 02 / 05 /01	-

MINUTIAE ARCHITECTURAL DESIGNS