

FRONT (NORTH EAST)
EXISTING ELEVATIONS 1:100

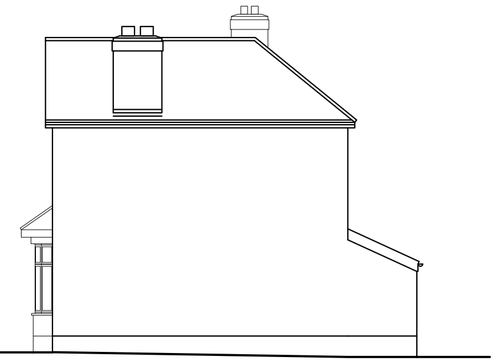

SIDE (NORTH WEST)



SIDE (SOUTH EAST)

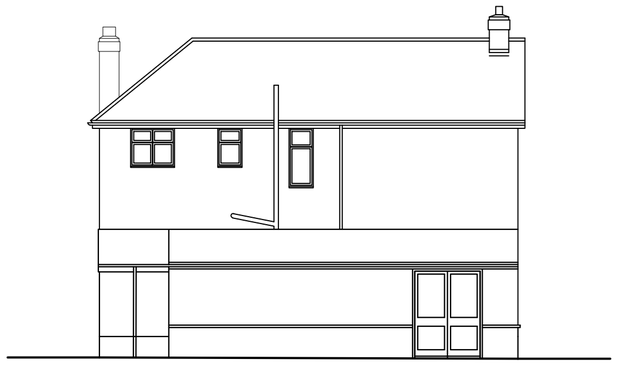

REAR (SOUTH WEST)

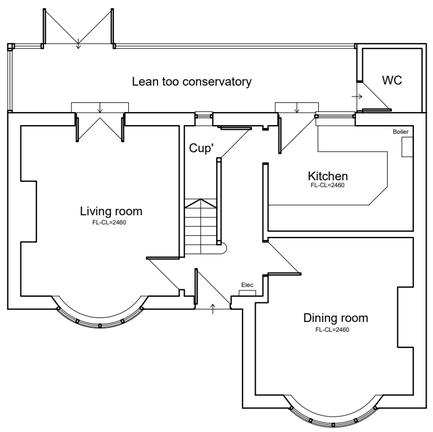

GROUND FLOOR
EXISTING FLOOR PLANS 1:100

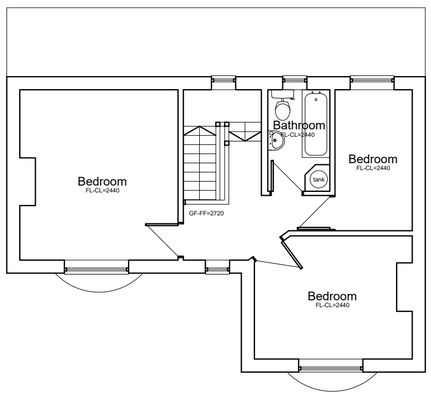

FIRST FLOOR

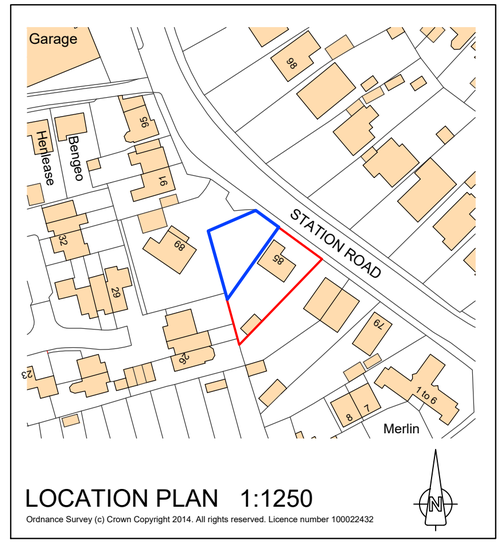

LOCATION PLAN 1:1250
Ordnance Survey (c) Crown Copyright 2014. All rights reserved. Licence number 100022432

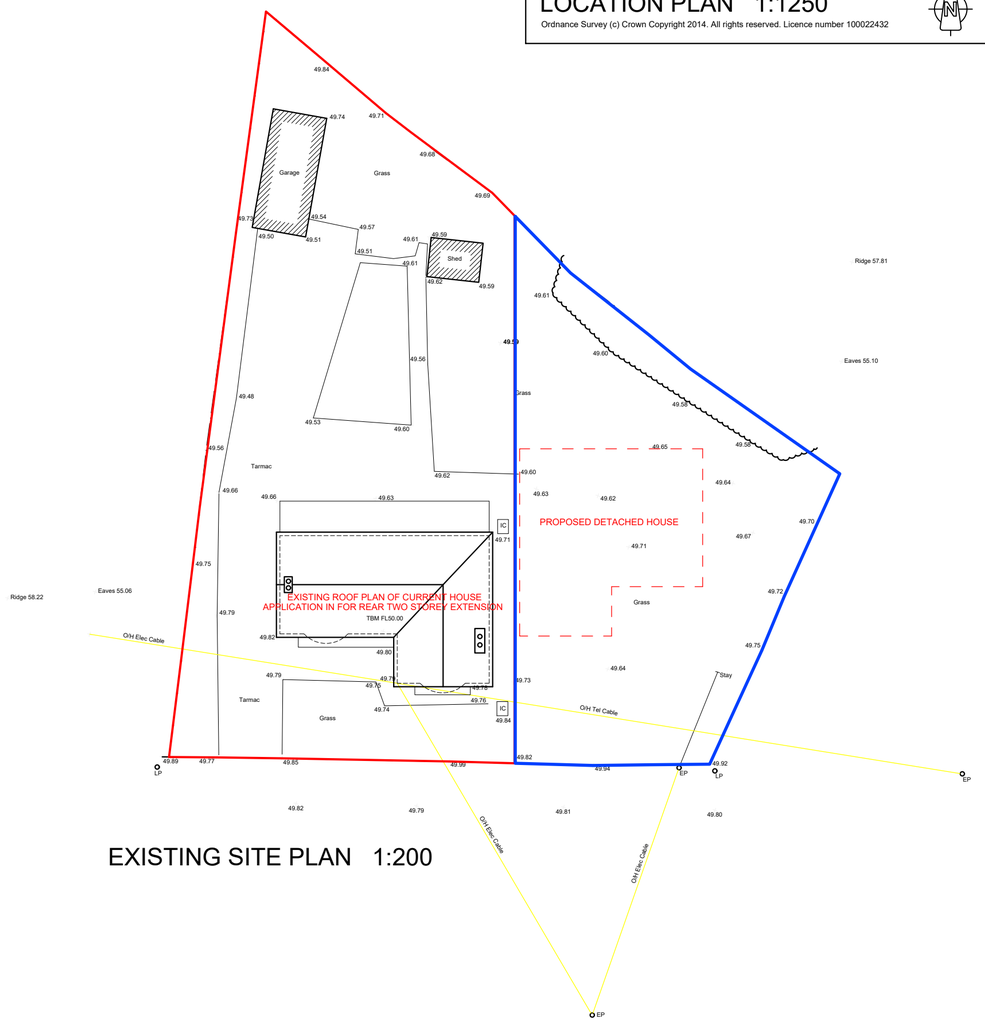

EXISTING SITE PLAN 1:200

1:100 0m 1m 5m 10m

1:200 0m 2m 10m 20m

project . address
Rear single and two storey extensions
85 Station Road Westbury BA13 3JS

fmh architectural ltd

www.fmhas.co.uk

drawing title	scale	sheet size	date	drawing no.	revision
Existing plans and elevations	1:100 1:200	A2	Sep 2023	1267-S01	-