

FRONT (NORTH EAST)

PROPOSED ELEVATIONS 1:100

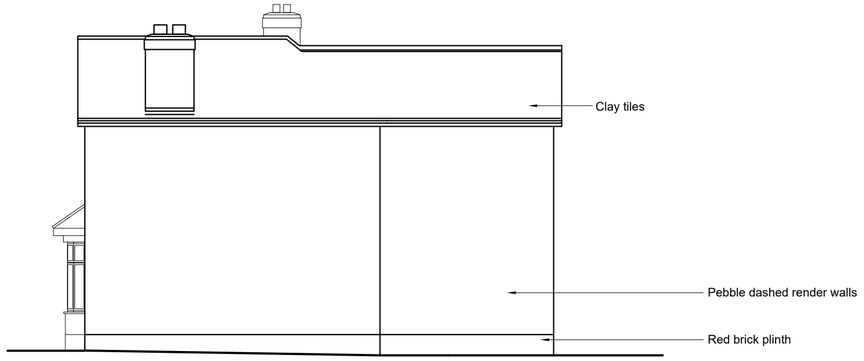

SIDE (NORTH WEST)

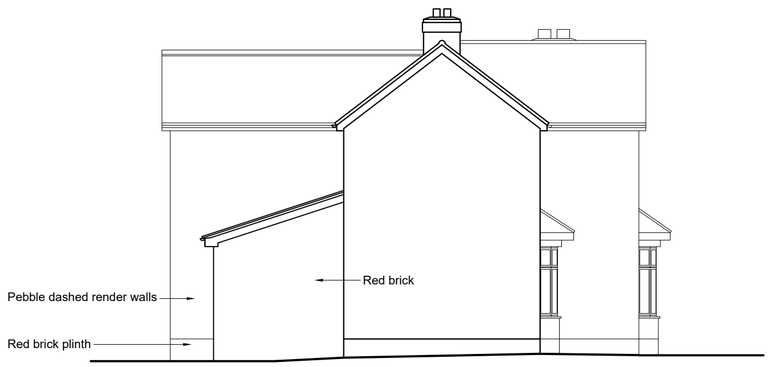

SIDE (SOUTH EAST)



REAR (SOUTH WEST)

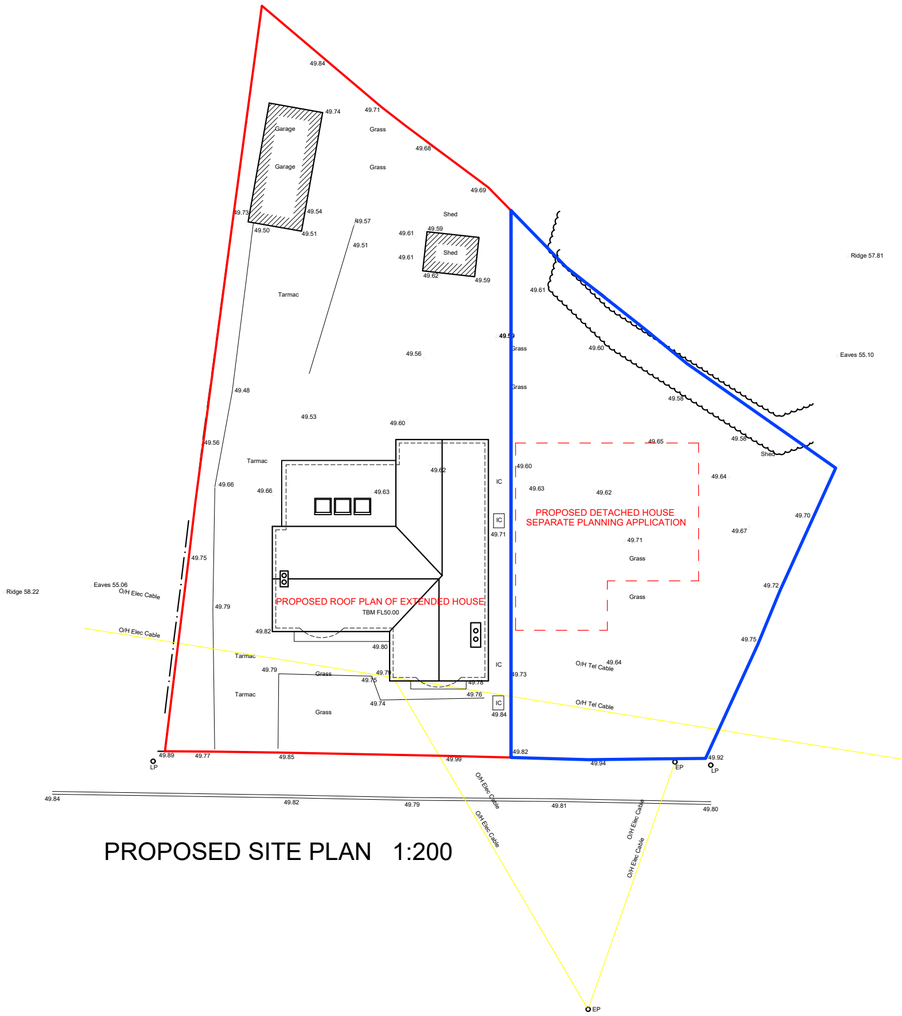

PROPOSED SITE PLAN 1:200

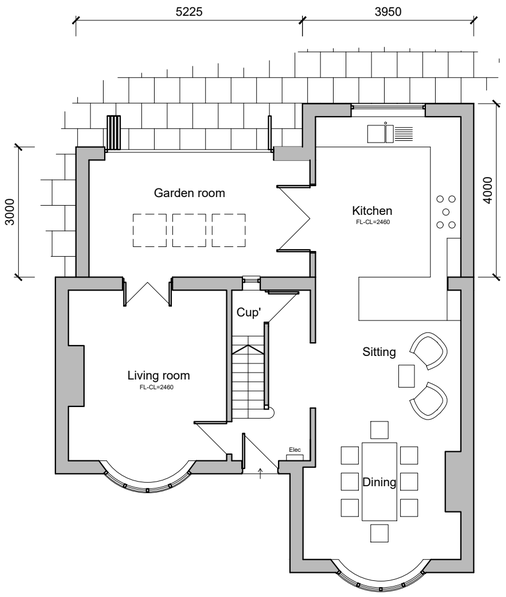

GROUND FLOOR

PROPOSED FLOOR PLANS 1:100

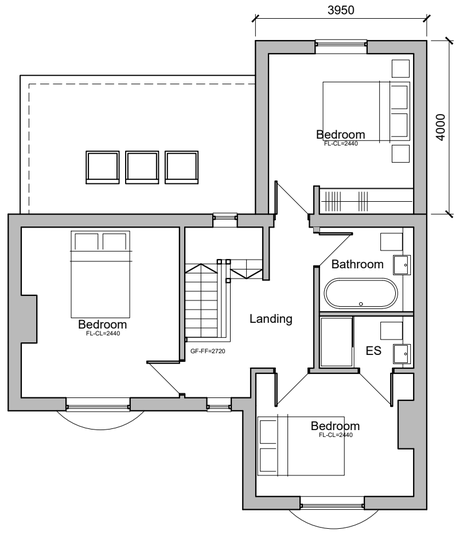

FIRST FLOOR

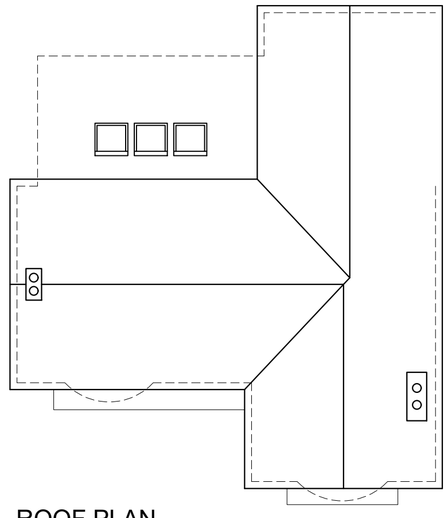

ROOF PLAN

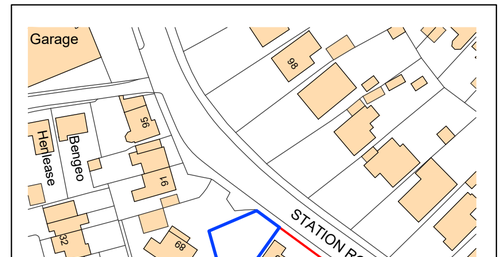

LOCATION PLAN 1:1250

Ordnance Survey (c) Crown Copyright 2014. All rights reserved. Licence number 100022432

0m 1m 5m 10m
1:100

0m 2m 10m 20m
1:200

project . address
Rear single and two storey extensions
85 Station Road Westbury BA13 3JS

fmh architectural ltd

www.fmhas.co.uk

drawing title	scale	sheet size	date	drawing no.	revision
Proposed plans and elevations	1:100 1:200	A2	Sep 2023	1267-P01	-