

1 E110 NORTH ELEVATION

scale 1:100

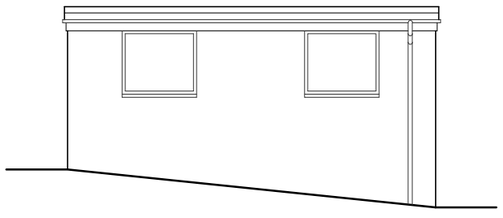

2 E110 EAST ELEVATION

scale 1:100



3 E110 SOUTH ELEVATION

scale 1:100

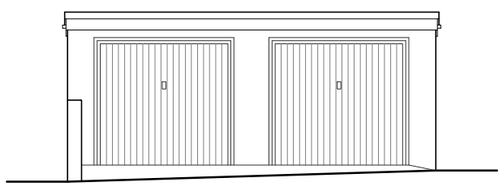

4 E110 WEST ELEVATION

scale 1:100



5 E110 OUTBUILDING PLAN

scale 1:100

NOTES

THIS DRAWING IS THE COPYRIGHT OF THE ARCHITECTS AND MAY NOT BE REPRODUCED WITHOUT PERMISSION

THE CONTRACTOR IS RESPONSIBLE FOR CHECKING DIMENSIONS, TOLERANCES AND REFERENCE. ANY DISCREPENCIES TO BE CHECKED WITH THE ARCHITECT BEFORE PROCEEDING WITH THE WORKS

WHERE AN ITEM IS COVERED BY DRAWINGS TO DIFFERENT SCALES, THE LARGER SCALE DRAWING IS TO BE WORKED TO

SCALE FOR PLANNING PURPOSES ONLY, FIGURED DIMENSIONS TO BE WORKED TO AT ALL TIMES

ALL WORK AND MATERIALS TO BE IN ACCORDANCE WITH THE BUILDING REGULATIONSAND TO COMPLY WITH THE RELEVANT CODES OF PRACTICE AND BRITISH STANDARDS

PLEASE NOTE THE INFORMATION IS BASED UPON THE INDEPENDANT SURVEY INFORMATION PROVIDED. THE CONTRACTOR IS TO REPORT ANY DISCREPANCIES BETWEEN THE DRAWINGS AND THE SITE CONFIGURATIONS.

N

0 1 2 3 4 5m

-	-	-
DETAILS	DATE	REVISION

PLANNING

THE MALTHOUSE, CHIRTON

EXISTING OUTBUILDING

date: APRIL 2023	client: Mr & Mrs Foster	
scale: 1 : 100 @ A3	drawing no.: 23 / 803 / E200	revision: -

rba
20 MILFORD STREET
SALISBURY SP1 2AP
01722 324 835
richmondbellarchitects.com
RICHMOND BELL ARCHITECTS LTD