Plot 1 - The Farmhouse



NW elevation
1:100



NE elevation
1:100



SE elevation
1:100

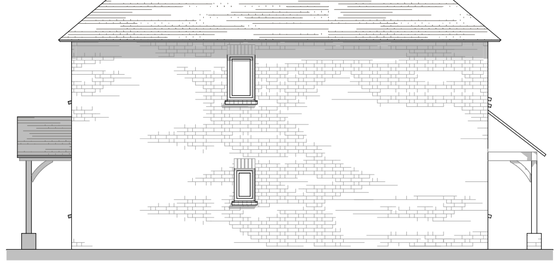

SW elevation
1:100

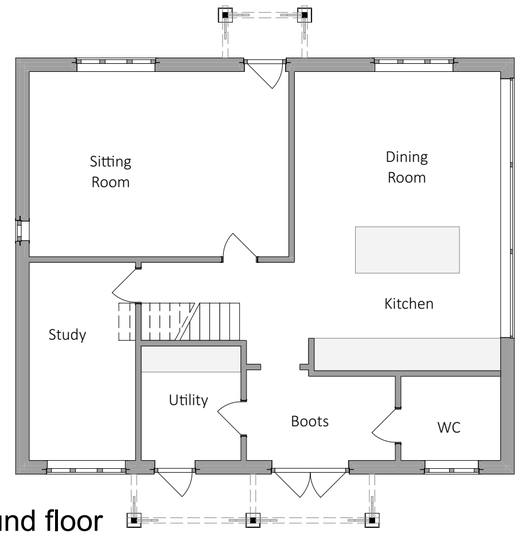

ground floor
1:100

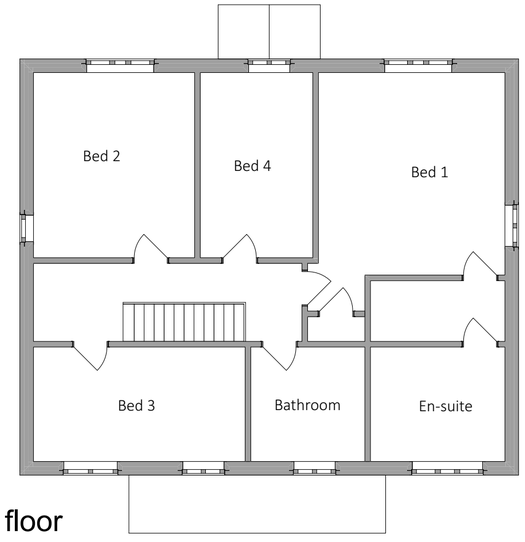

first floor
1:100

© This drawing and the building works depicted in it are the copyright of the designer.
This drawing may not be reproduced or amended in whole or part without written consent.

DO NOT SCALE THIS DRAWING - ALWAYS USE WRITTEN DIMENSIONS - ALL DIMENSIONS TO BE CHECKED ON SITE - SITE LEVELS AND CONTOURS ARE CORRECT TO WITHIN 50CM - ANY DEPARTURES SHOULD BE REPORTED AS SOON AS POSSIBLE

Date	Issue	Rev

Site:
High View Idmiston Road Porton Wilts.

Description:
For Planning Application

Project code	Client
HvW_2303	Mr J. Armstrong
Sheet no.	**Date**
PR.06	19/09/2023
Scale @ A2	**Drawn By**
1:100	DL, JL

0 1 2 3 4 5 6

NORTH