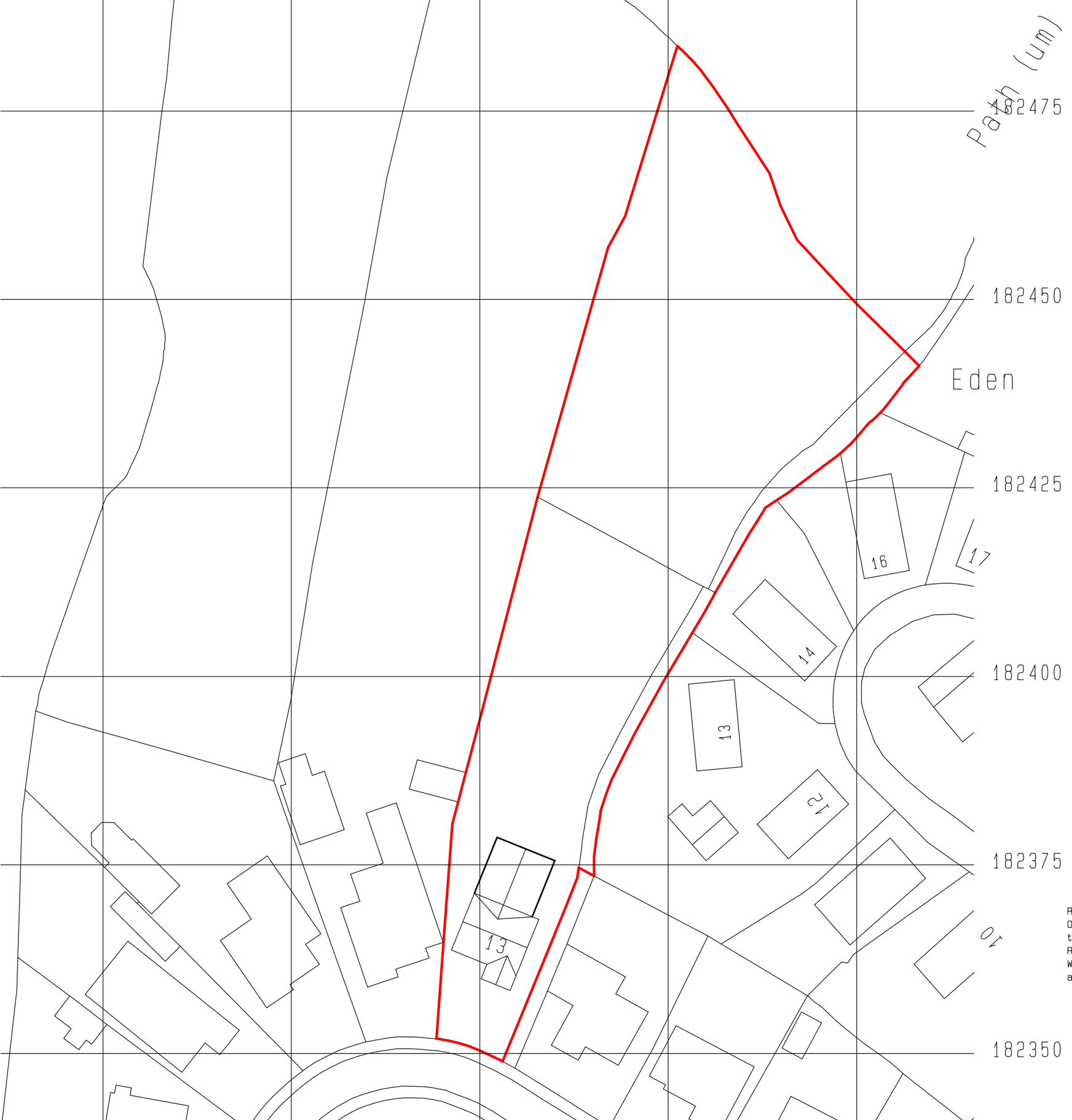

SCALE BAR
DIMENSIONS IN METRES

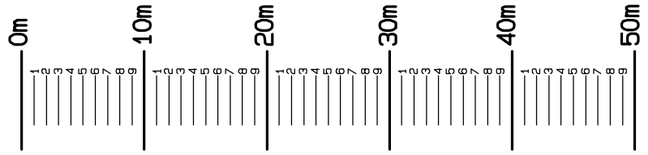

SCALE 1:500

Mapserve OS partner license number is 100053143.

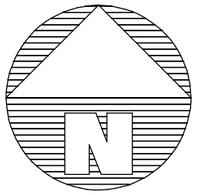

Revision A 14-9-2023
Ownership boundary amended between the two bungalows to correct an error.
Revision B 15-9-2023
Width of extension amended to correct an error to planners requirements.

NEIL ARMSTRONG
ARCHITECTURAL SERVICES

31 Church Ground, South Marston,

Swindon, Wilts. SN3 4FL. Tel: (01793) 832158

client
MR AND MRS J FEDRICK
13 MILTONS WAY
ROYAL WOOTTON BASSETT
SWINDON WILTS
SN4 7DD

project
13 MILTONS WAY
ROYAL WOOTTON BASSETT
SWINDON WILTS
SN4 7DD

title
PROPOSED SITE PLAN

scale	date	drawn
1:500	31-8-2023	NBA
		paper A3

revision	no.
B	Y23-108-4

Work to figured dimensions only.
Any queries should be
referred to the address shown above.
This drawing is the Copyright of
Neil Armstrong Architectural Services
and shall not be altered, copied or reproduced
in anyway without prior written consent.