

Existing Rear Elevation
(North West)

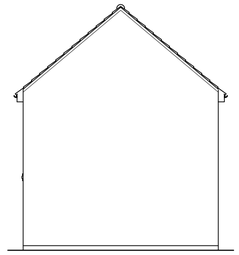

Existing Side Elevation
(North East)

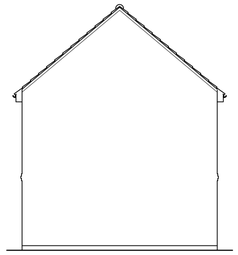

Existing Side Elevation
(South West)

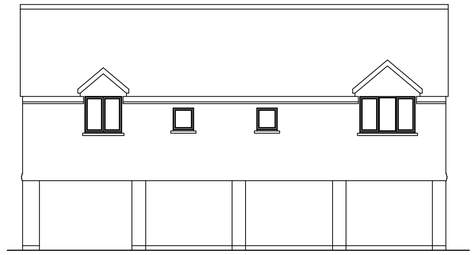

Existing Front Elevation
(South East)



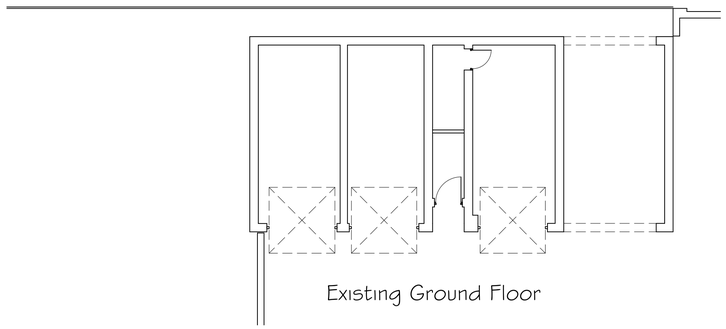

Existing Ground Floor



This is a scaled drawing for planning purposes. Contractor to check all dimensions on site prior to the commencement of the works.

Errors and omissions included. This drawing is for planning purposes only

Although these are scaled drawings, because of reprographic errors, scaling from them is discouraged.

The Red line around this site does not indicate the Legal, Physical or Land Registry Boundaries. It merely identifies the Application Site in its surrounding context.

Errors and Omissions Excepted

This drawing must be read in association with the full Building Regulation Specification



Existing openings filled in with matching brickwork, and a single personal door and frame

Proposed Rear Elevation
(North West)

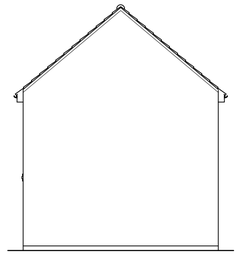

Proposed Side Elevation
(North East)

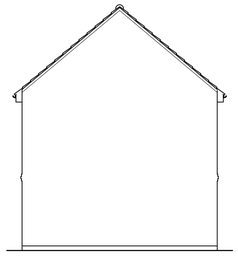

Proposed Side Elevation
(South West)



Three new automatic electrically operated 6 panel vertical sectional doors with applied brickwork wrap applied to face

Proposed Front Elevation
(South East)

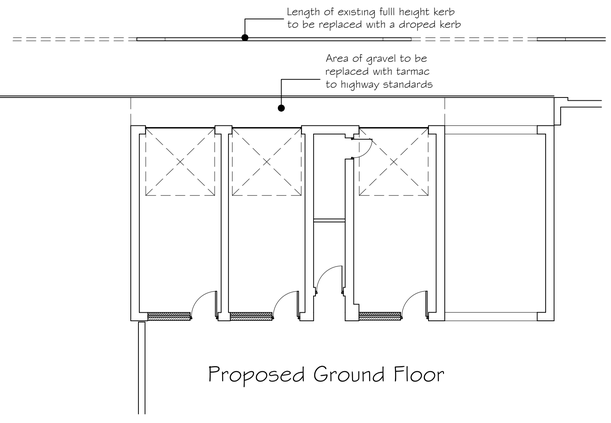

Proposed Ground Floor

A		
	Date	Revisions

© Copyright:
This drawing is copyright, it must not copied in whole or in part, without the express permission of Inter County Surveys

Inter County Surveys

4, Suffolk Road, Andover, Hampshire, SP10 2JD
Telephone: (01264) 355760
Fax: (01264) 355760

Client:
Mr D Smith

Job Title:
Alterations to Existing Garage Doors
56 Archers Road
Amesbury
SP4 7WQ

Drawing Title:
Existing and Proposed Floor Layouts and Elevations

Scale: 1:100 @ A1

Date: Sept 23 | Drawn By:

Drawing No: ICS/2106/01 | Rev: