1:50

1m 0 1m 2m 3m 4m 5m

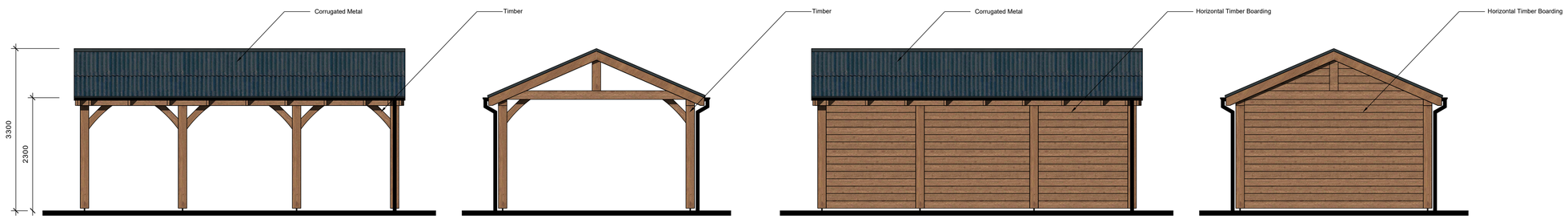

Front Elevation as Proposed - 1:50
(East)

Side Elevation as Proposed - 1:50
(North)

Rear Elevation as Proposed - 1:50
(West)

Side Elevation as Proposed - 1:50
(South)

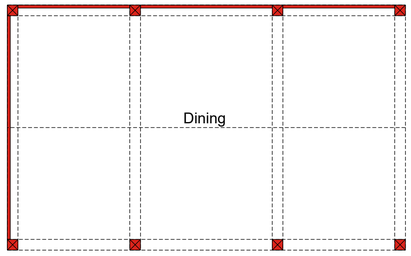

Ground Floor Plan as Proposed - 1:50



Roof Plan as Proposed - 1:50

Christopher Stanley
ARCHITECTURE & PLANNING

Christopher Stanley
Watermoor Point, Watermoor Road,
Cirencester, Gloucestershire, GL7 1LF
T : 01285 706560
E : hello@christopher-stanley.co.uk
W: www.christopher-stanley.co.uk

N

Revision Schedule

Rev	Description	Date	By
P0	Issued to Client.	11/09/23	AT

PLANNING

Client
MR & MRS GATER

Project
CHESTNUTS
BACK STREET
ASHTON KEYNES
SN6 6PD

Drawing Description
FLOOR PLANS
& ELEVATIONS
AS PROPOSED

Scale	Sheet Size	Date
AS SHOWN	A1	SEPT 23

Drawn by	Checked by
AT	JCD

Project No	Drawing No	Revision
CS-23066	11	P0

This drawing should not be scaled. Any discrepencies should be notified to Christopher Stanley Architecture & Planning Ltd. If this drawing is issued as digital data for the titled project, use this data for reference purposes only to assist in co-ordinating work. Christopher Stanley Architecture & Planning Ltd take no responsibility for its accuracy. This drawing is copyright of Christopher Stanley Architecture & Planning Ltd and may not be copied or reproduced without permission.