© HALZAC DESIGN LTD 2022.



PL North Elevation - As Proposed
1 : 100

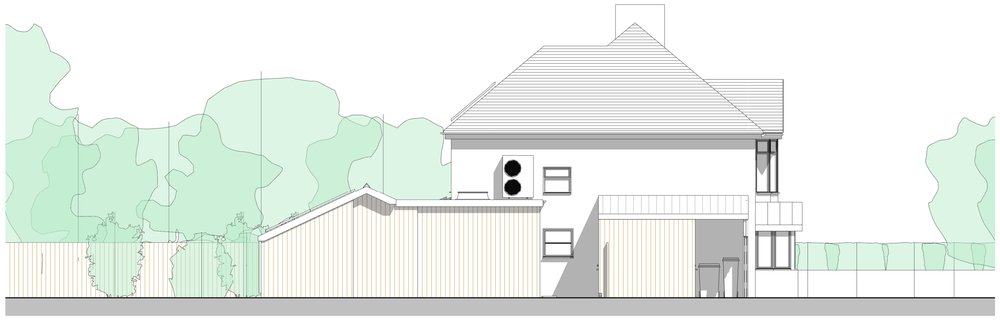

PL East Elevation - As Proposed
1 : 100

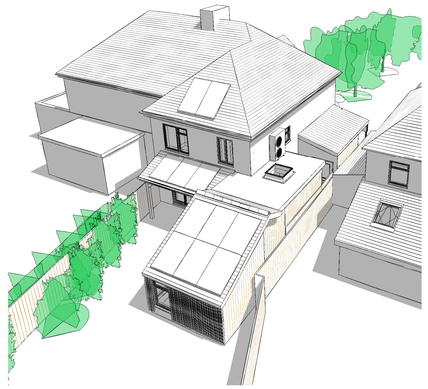





PL South Elevation - As Proposed
1 : 100



PL West Elevation - As Proposed
1 : 100

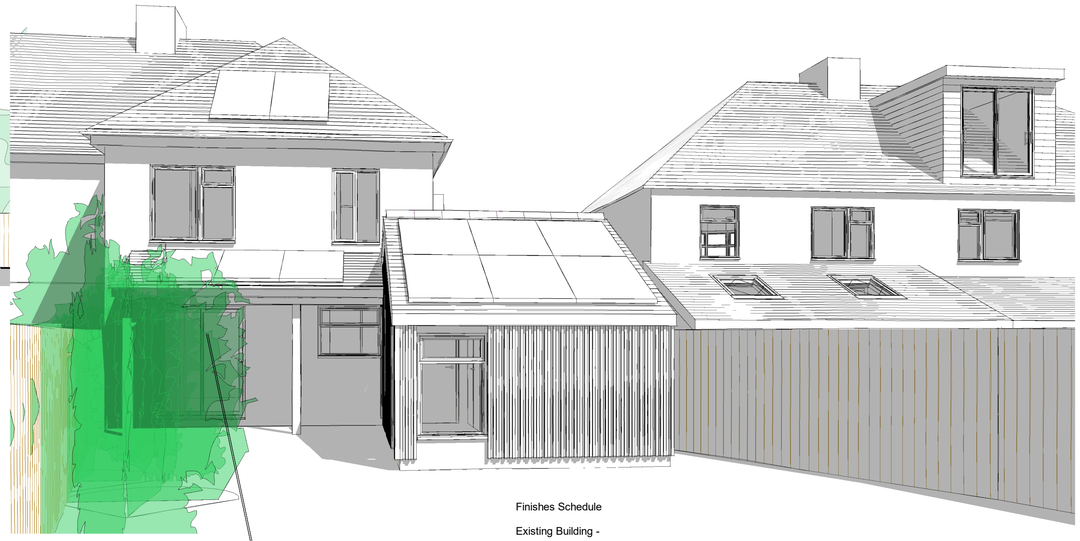

Finishes Schedule

Existing Building -

Walls combination of	-	Red brick
	-	White rough cast render
	-	Timber cladding
Windows	-	White UPVC windows
Roof	-	Slate
	-	Bitumen Felt
	-	Corrugated Sheet
	-	GRP curved roof to pitch
Features	-	Black plastic gutters and rainwater pipes
	-	Brick string course

Finishes Schedule

Proposed Building -

Walls combination of	-	Smooth blue brick - base course
	-	Fire rated grey vertical click cement board to boundary
	-	Bespoke timber cladding, formed with varying sized timbers.
Windows	-	White windows
Roof	-	Roofs covered in solar panels and solar panel flashings and trims
	-	Plain roof tile to any exposed pitch roof areas
	-	EDPM single ply roof to flat roof
Features	-	White metal frame to veranda
	-	Black plastic gutters and rainwater pipes

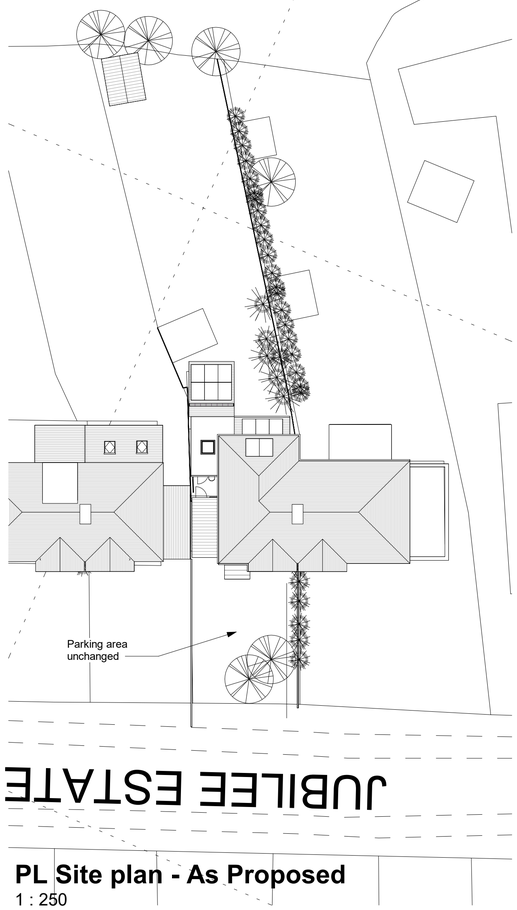

PL Site plan - As Proposed
1 : 250

© Crown copyright 2023 Ordnance Survey 100053143
Ordnance survey data downloaded from Mapserve by Halzac Design Ltd on 6th June 2023 license for use by Halzac Design Ltd for 1 year maximum

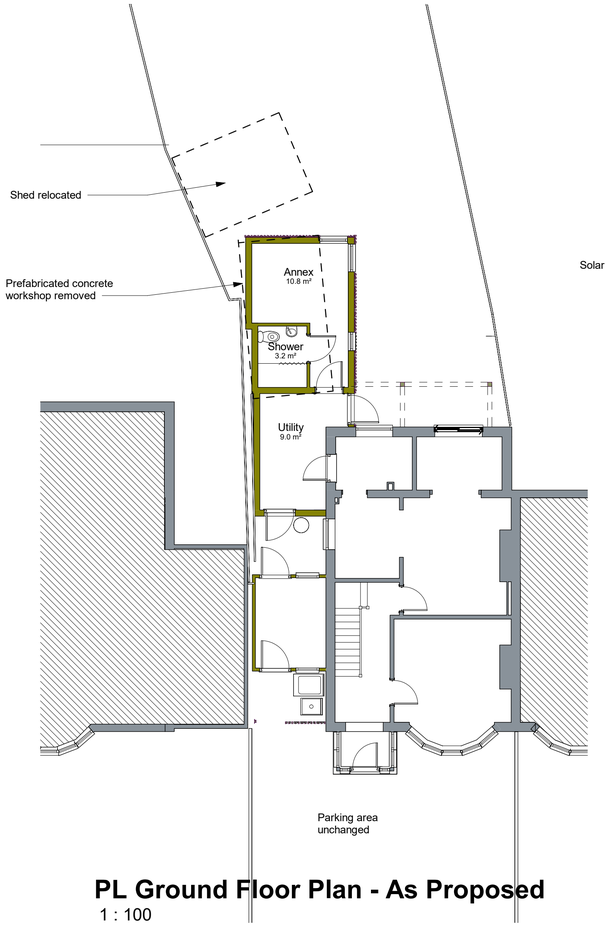

PL Ground Floor Plan - As Proposed
1 : 100

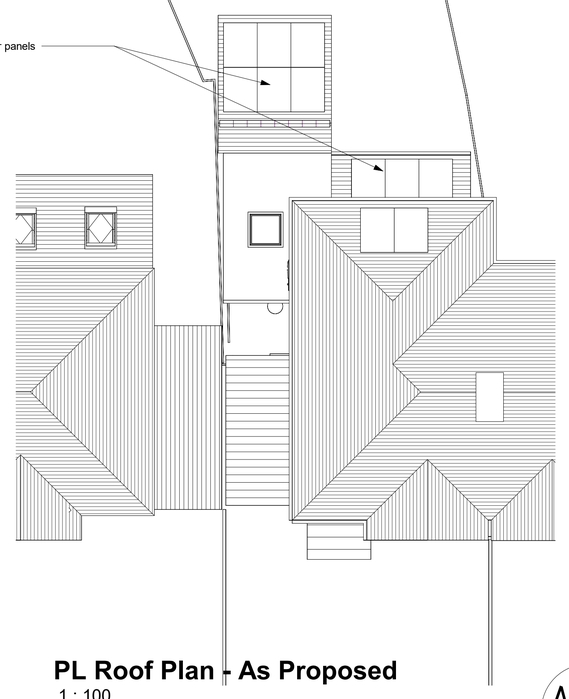

PL Roof Plan - As Proposed
1 : 100

1 0 1 2 3 4 5 6
SCALE 1:100

0 5 10 15
SCALE 1:250

North

DRAWING NUMBER PREFIXED WITH
EX = EXISTING DRAWING, NOT TO BE SCALED EXCEPT FOR PLANNING PURPOSES, BASED ON INFORMATION PROVIDED BY: Checker
SK = SKETCH DRAWING, INFORMAL DRAWING, NOT FOR OFFICIAL USE, NOT TO BE USED FOR PLANNING PURPOSES, NOT TO BE SCALED.
PL = DRAWING TO ACCOMPANY A PLANNING APPLICATION, CAN BE SCALED FOR PLANNING PURPOSES ONLY, NOT FOR CONSTRUCTION(NFT).
BR = DRAWING FOR A BUILDING REGULATION APPLICATION AND APPROVAL ONLY, USE GIVEN DIMENSNION ONLY, NOT TO BE SCALED. NFT.
WD = WORKING DRAWING, INCLUDES ADDITIONAL DETAIL OVER AND ABOVE BR DESIGNATION, USE GIVEN DIMENSION ONLY, NOT TO BE SCALED.

Status:
TO ACCOMPANY A PLANNING APPPLICATION

PROJECT TITLE:
Extension and Alterations to
17 Jubilee Estate, Purton, SN5 4EU
for Mr & Mrs Read

DRAWING:
Plans and Elevations - As Proposed

SCALE @ A1: As indicated
DATE: Jun'23
DRAWN BY: CR

HALZAC DESIGN LTD
ARCHITECTURAL DESIGN SERVICE
1 Whitgift Cl, Grange Park, Swindon. SN5 6HQ
halzacdesign@icloud.com halzacdesign.com
01793 951631 07801070166

JOB NUMBER: 23-011
DRAWING NUMBER: PL12
REV:

LATEST REVISION:

PDF PRINTED 09/05/2023 15:16:16