PLANNING DRAWINGS
1 High Street, Melksham - Former Lloyds Bank

PROPOSED ELEVATIONS

SCALE 1:50

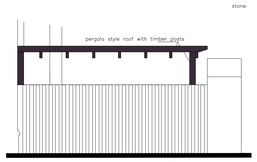



SOUTH ELEVATION



WEST ELEVATION



NORTH ELEVATION

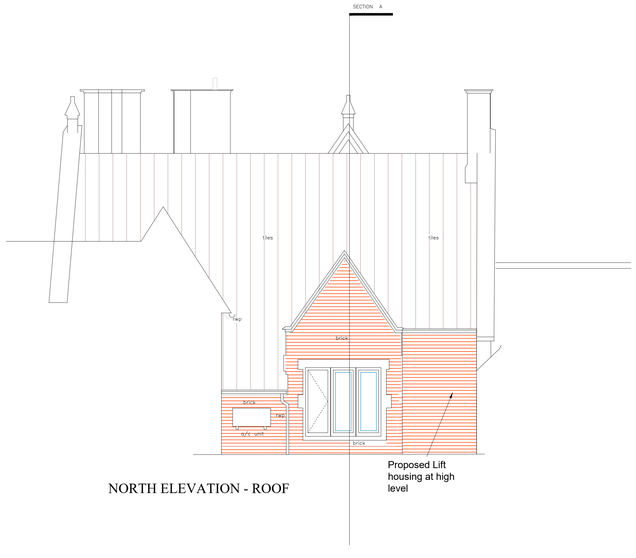

NORTH ELEVATION - ROOF

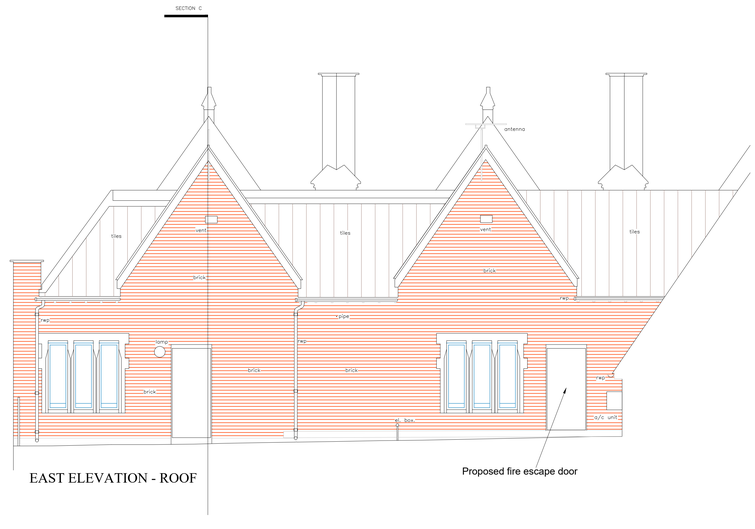

EAST ELEVATION - ROOF

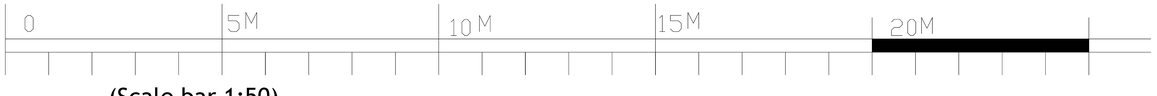

(Scale bar 1:50)

B	Third Issue	05.09.23
A	Second Issue	18.06.23

TOVEY
ARCHITECTURAL DESIGN
ARCHITECTURAL & PLANNING CONSULTANTS

Project Name & Address: Former Lloyds Bank Building, 1 High Street, Melksham SN12 6LS

Drawing Title: Proposed Elevations

Drawing No: ME-101 | Revision: B

Client: SPG PROPERTIES | Date: 18.06.23 | Scale: Scale as listed above. | Drawn: JT

Any discrepancies between this drawing and other information should be reported to the Designer. Drawings are subject to copyright.