

PLAN

1:200
DECK

AA
-

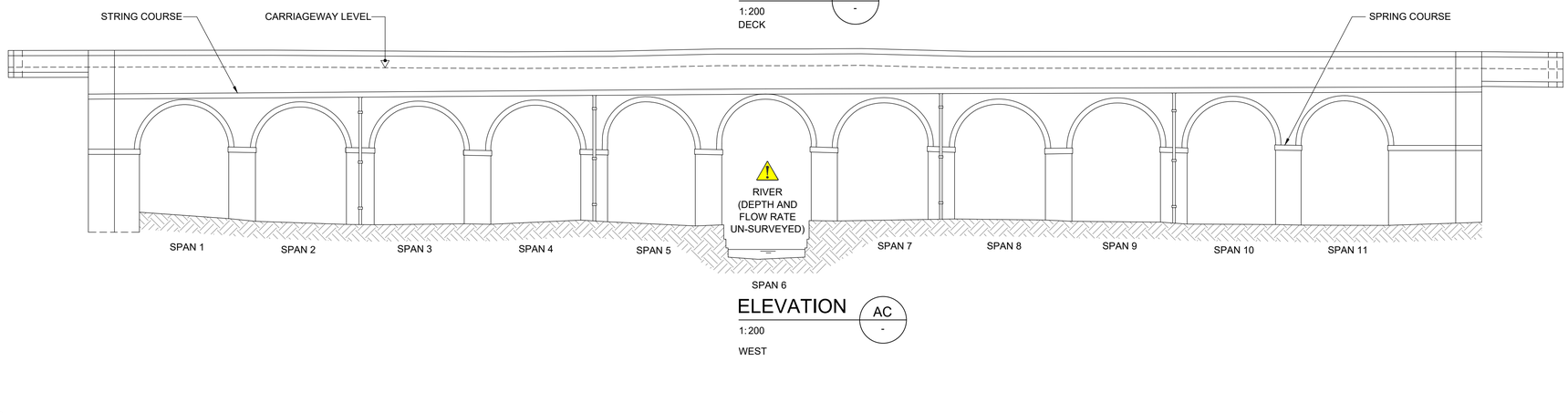

ELEVATION

1:200
WEST

AC
-

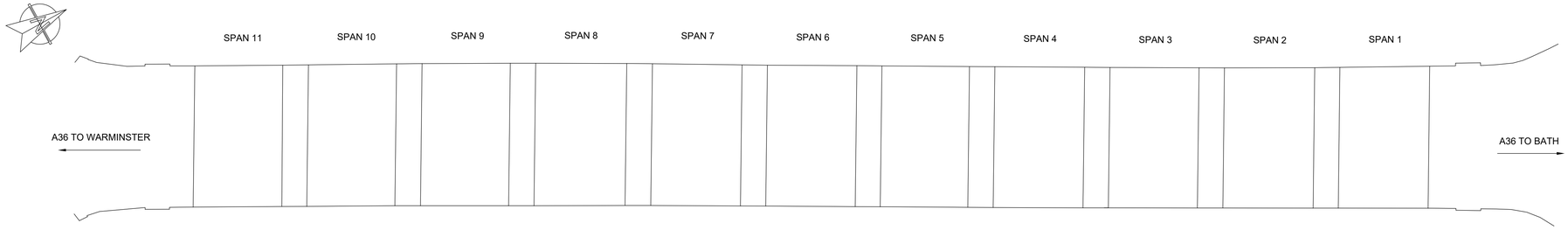

PLAN

1:200
SOFFIT

AB
-

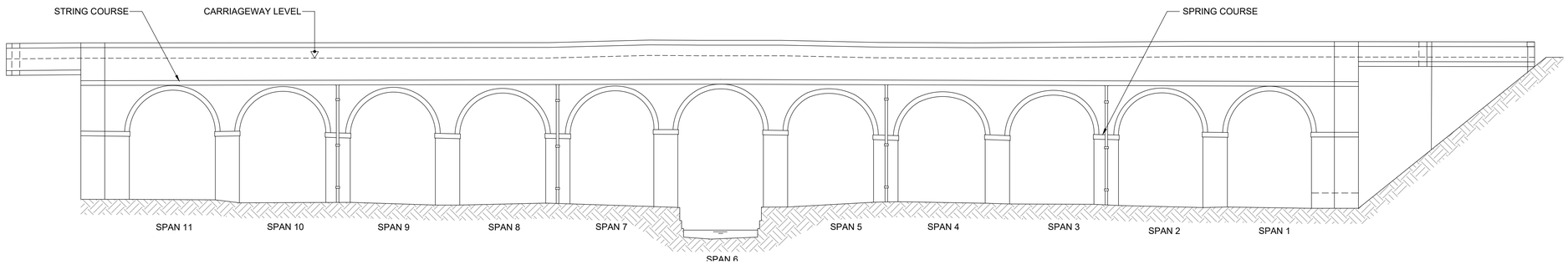

ELEVATION

1: 200
EAST

AD
-

METRES @ 1:200 0 2 5 10 20

DO NOT SCALE

NOTES

1. ALL DIMENSIONS ARE IN MILLIMETRES UNLESS OTHERWISE SHOWN.
2. THE DRAWING IS BASED ON 'AS-BUILT' DRAWINGS AND UTILITY RECORDS DATED JANUARY 2023. DIMENSIONS AND UTILITY LOCATIONS ARE EXTRACTED FROM RECORDS AND HAVE NOT BEEN VERIFIED ON SITE.
3. REFER TO THE T446 DESIGN RISK MANAGEMENT SCHEDULE FOR A COMPREHENSIVE LIST OF RISKS ASSOCIATED WITH THE PROJECT.
4. A GAS MAIN AND TELECOMMUNICATIONS CABLE ARE KNOWN TO BE BURIED SERVICES UNDERNEATH THE CARRIAGEWAY. AN UP TO DATE STATS RETURN MUST BE CONSULTED PRIOR TO UNDERTAKING WORKS.
5. DUE TO SERVICES WITHIN THE BRIDGE DECK, HAND TOOLS MUST BE USED WHEN EXCAVATING.

KEY TO HEALTH AND SAFETY SYMBOLS

- INDICATES A RESIDUAL RISK REQUIRING A COMPULSORY ACTION
- INDICATES A RESIDUAL RISK FOR INFORMATION
- INDICATES A RESIDUAL RISK REQUIRING A PROHIBITIVE ACTION
- INDICATES A RESIDUAL RISK AS A WARNING

UTILITIES KEY

- LOW PRESSURE GAS SUPPLY
- BT DUCT
- WESSEX WATER SUPPLY
- GULLY
- MANHOLE

REV	DATE	BY	DESCRIPTION	CHK	APP
P01	09/06/2023	AB	FIRST ISSUE	LJH	AM

DRAWING STATUS: S3 - FOR REVIEW

wsp
3rd Floor, Kings Orchard, 1 Queen St, Bristol, BS2 0HQ, UK
T+ 44 (0) 1179 306 200
wsp.com

CLIENT: national highways

SITE/PROJECT: SDF VM-STRUCTURES 2022/23 1.0

TITLE: A36-86.0 LIMPLEY STOKE VIADUCT EXISTING GENERAL ARRANGEMENT

SCALE @ A1:	CHECKED:		APPROVED:
AS SHOWN	LJH		AM
PROJECT NO:	DESIGNED:	DRAWN:	DATE:
70104253	JAF	AB	JUNE 23

DRAWING No: 70104253-WSP-DG-BR-A36-86.0-00101 REV: P01

© WSP UK Ltd

File name: \\UK.WSPGROUP.COM\CENTRAL DATA\PROJECTS\70101\XXXX70104253 - SDF-VM-22-23\03 WIP\A38 86.00 LIMPLEY STOKE VIADUCT\DRAWINGS\70104253-WSP-DG-BR-A36-86.0-00101.DWG, printed on 16 June 2023 17:46:28, by Johnson, Ben