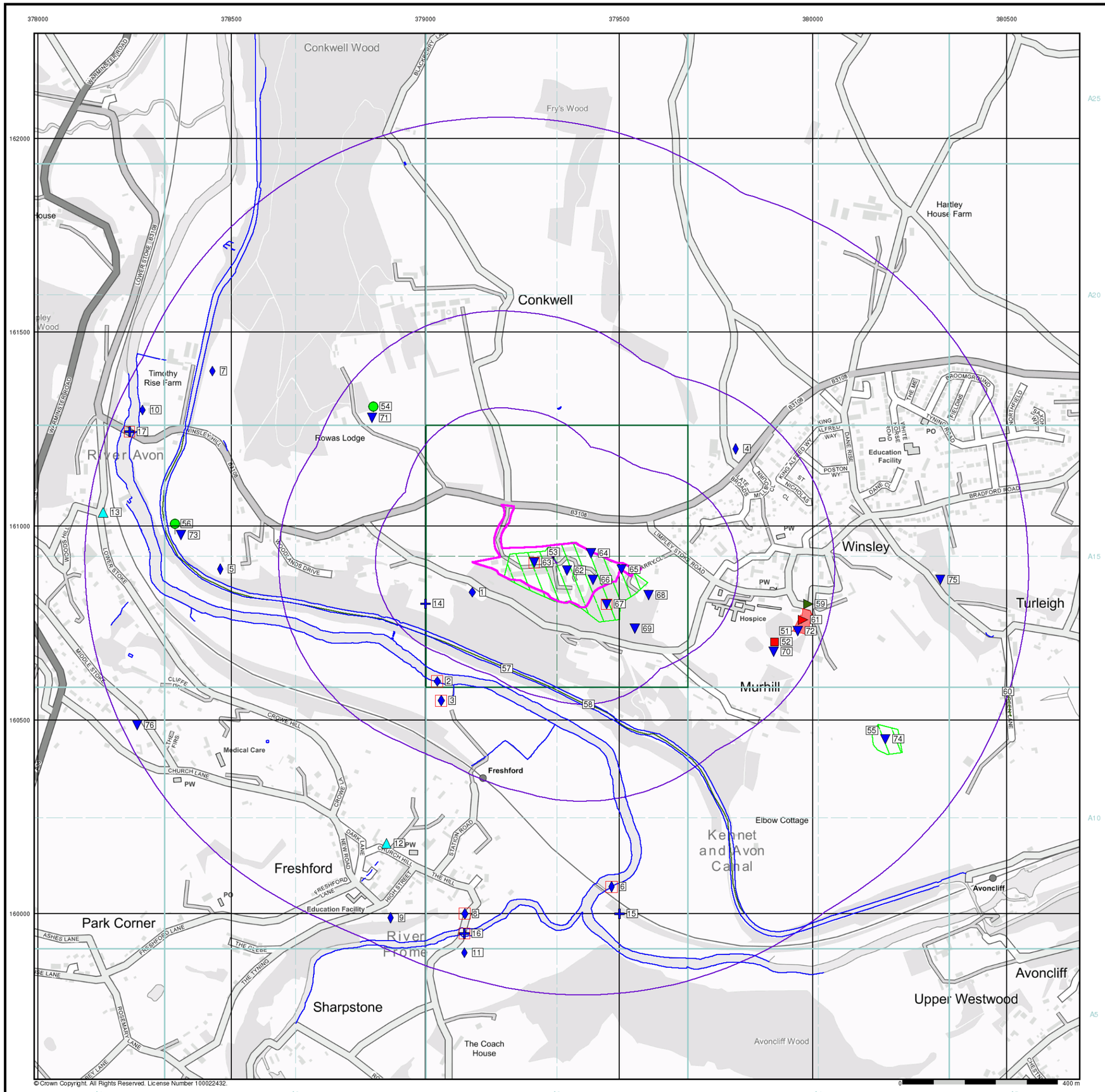

© Crown Copyright. All Rights Reserved. License Number 100022432.

wardell armstrong

General

Specified Site
Specified Buffer(s)
Bearing Reference Point
Map ID
Several of Type at Location

Agency and Hydrological

- Contaminated Land Register Entry or Notice (Location)
- Contaminated Land Register Entry or Notice
- Discharge Consent
- Enforcement or Prohibition Notice
- Integrated Pollution Control
- Integrated Pollution Prevention Control
- Local Authority Integrated Pollution Prevention and Control
- Local Authority Pollution Prevention and Control
- Local Authority Pollution Prevention and Control Enforcement
- Pollution Incident to Controlled Waters
- Prosecution Relating to Authorised Processes
- Prosecution Relating to Controlled Waters
- Registered Radioactive Substance
- River Network or Water Feature
- River Quality Sampling Point
- Substantiated Pollution Incident Register
- Water Abstraction
- Water Industry Act Referral

Hazardous Substances

- COMAH Site
- Explosive Site
- NIHHS Site
- Planning Hazardous Substance Consent
- Planning Hazardous Substance Enforcement

Geological

- BGS Recorded Mineral Site

Waste

- BGS Recorded Landfill Site (Location)
- BGS Recorded Landfill Site
- EA Historic Landfill (Buffered Point)
- EA Historic Landfill (Polygon)
- Integrated Pollution Control Registered Waste Site
- Licensed Waste Management Facility (Landfill Boundary)
- Licensed Waste Management Facility (Location)
- Local Authority Recorded Landfill Site (Location)
- Local Authority Recorded Landfill Site
- Potentially Infilled Land (Non-water)
- Potentially Infilled Land (Non-water)
- Potentially Infilled Land (Non-water)
- Potentially Infilled Land (Water)
- Potentially Infilled Land (Water)
- Potentially Infilled Land (Water)
- Registered Landfill Site
- Registered Landfill Site (Location)
- Registered Landfill Site (Point Buffered to 100m)
- Registered Landfill Site (Point Buffered to 250m)
- Registered Waste Transfer Site (Location)
- Registered Waste Transfer Site
- Registered Waste Treatment or Disposal Site (Location)
- Registered Waste Treatment or Disposal Site

Site Sensitivity Map - Slice A

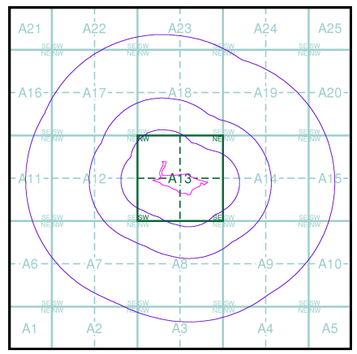

Order Details

Order Number:	296250852_1_1
Customer Ref:	ST19355 - Avonpark
National Grid Reference:	379330, 160920
Slice:	A
Site Area (Ha):	3.78
Search Buffer (m):	1000

Site Details

Site at 379290, 160880

Landmark INFORMATION GROUP
Tel: 0844 844 9952
Fax: 0844 844 9951
Web: www.envirocheck.co.uk



© Crown Copyright. All Rights Reserved. License Number 100022432.

wardell armstrong

Industrial Land Use Map

General

Specified Site
Specified Buffer(s)
Bearing Reference Point
Slice
Map ID

Industrial Land Use

Contemporary Trade Directory Entry
Fuel Station Entry
Gas Pipeline
Points of Interest - Commercial Services
Points of Interest - Education and Health
Points of Interest - Manufacturing and Production
Points of Interest - Public Infrastructure
Points of Interest - Recreational and Environmental
Underground Electrical Cables

Industrial Land Use Map - Slice A

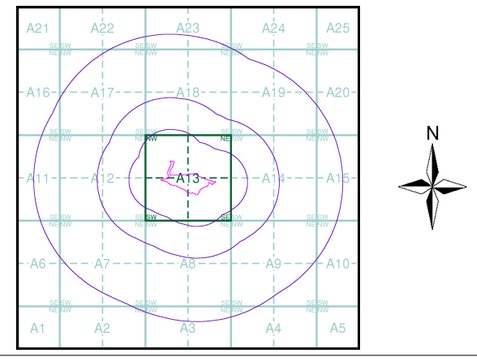

Order Details

Order Number:	296250852_1_1
Customer Ref:	ST19355 - Avonpark
National Grid Reference:	379330, 160920
Slice:	A
Site Area (Ha):	3.78
Search Buffer (m):	1000

Site Details

Site at 379290, 160880

Landmark INFORMATION GROUP
Tel: 0844 844 9952
Fax: 0844 844 9951
Web: www.envirocheck.co.uk

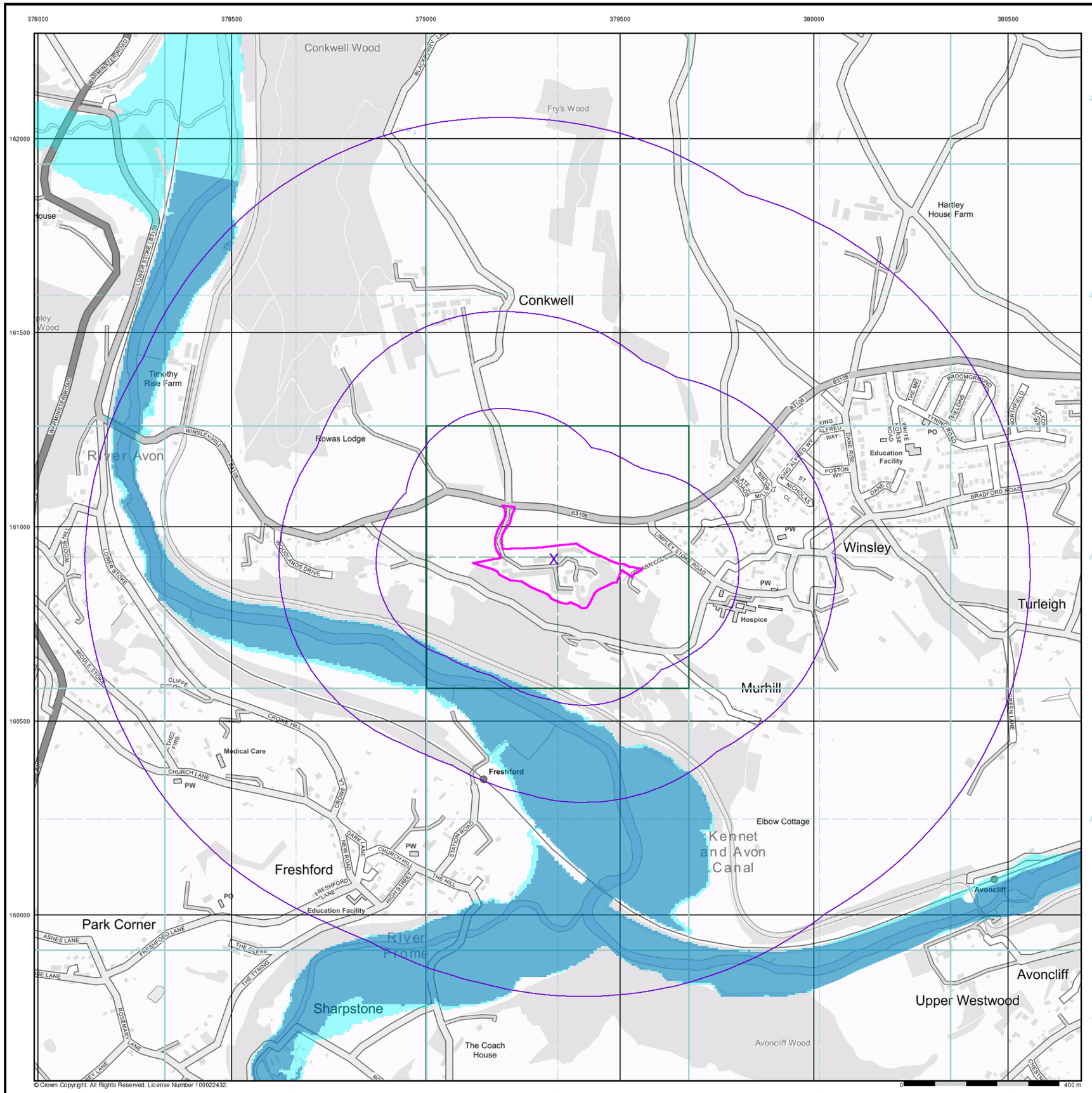

wardell armstrong

General

- Specified Site
- Specified Buffer(s)
- X Bearing Reference Point

Agency and Hydrological (Flood)

- Extreme Flooding from Rivers or Sea without Defences (Zone 2)
- Flooding from Rivers or Sea without Defences (Zone 3)
- Area Benefiting from Flood Defence
- Flood Water Storage Areas
- Flood Defence

Flood Map - Slice A

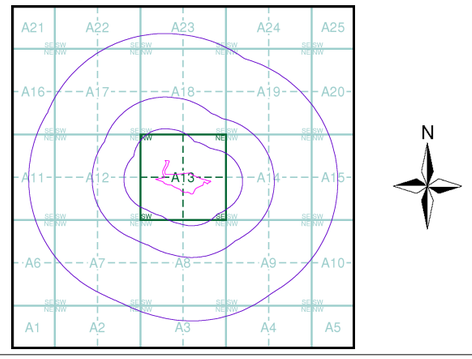

Order Details

Order Number:	296250852_1_1
Customer Ref:	ST19355 - Avonpark
National Grid Reference:	379330, 160920
Slice:	A
Site Area (Ha):	3.78
Search Buffer (m):	1000

Site Details

Site at 379290, 160880

Landmark INFORMATION GROUP
Tel: 0844 844 9952
Fax: 0844 844 9951
Web: www.envirocheck.co.uk



© Crown Copyright. All Rights Reserved. License Number 100022432.

wardell armstrong

General

- Specified Site
- Specified Buffer(s)
- Bearing Reference Point
- Map ID
- Several of Type at Location

Agency and Hydrological (Boreholes)

- BGS Borehole Depth 0 - 10m
- BGS Borehole Depth 10 - 30m
- BGS Borehole Depth 30m +
- Confidential
- Other

For Borehole information please refer to the Borehole .csv file which accompanied this slice.

A copy of the BGS Borehole Ordering Form is available to download from the Support section of www.envirocheck.co.uk.

Borehole Map - Slice A

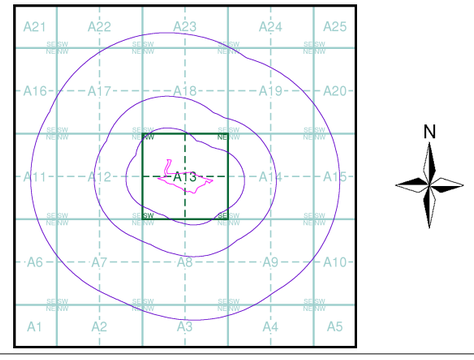

Order Details

Order Number:	296250852_1_1
Customer Ref:	ST19355 - Avonpark
National Grid Reference:	379330, 160920
Slice:	A
Site Area (Ha):	3.78
Search Buffer (m):	1000

Site Details

Site at 379290, 160880

Landmark INFORMATION GROUP

Tel: 0844 844 9952
Fax: 0844 844 9951
Web: www.envirocheck.co.uk

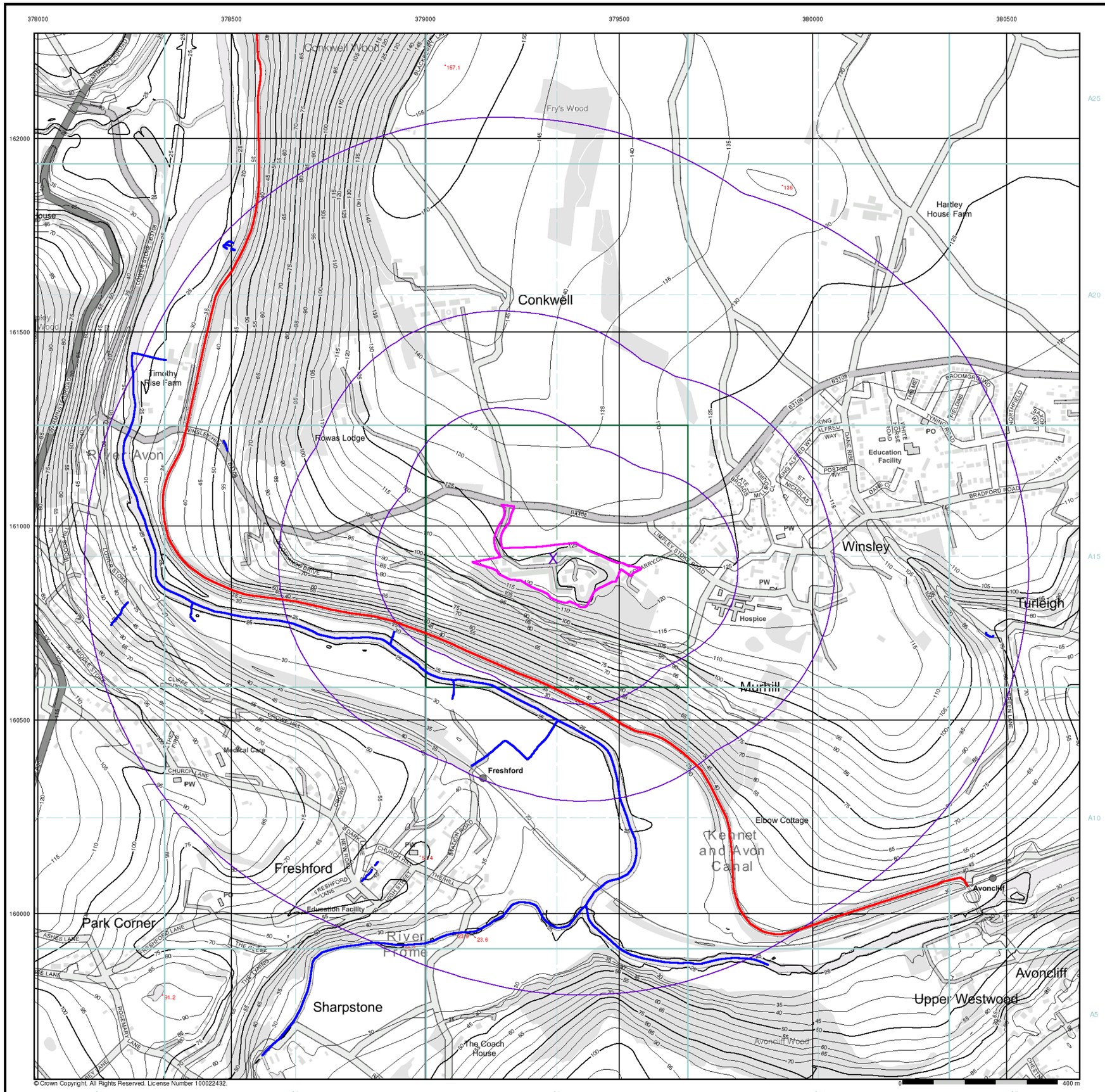

© Crown Copyright. All Rights Reserved. License Number 100022432.

wardell armstrong

General

- Specified Site
- Specified Buffer(s)
- Bearing Reference Point

OS Water Network Data

- Canal
- Reservoir
- Foreshore
- Marsh
- Tidal River
- Inland River
- Drain
- Other
- Lake
- Transfer
- Lock Or Flight Of Locks
- Sea

Contours (height in meters)

Standard Contour 105 100 95

Master Contour

Spot Height 167.3

- MLW Mean Low Water
- MHW Mean High Water

OS Water Network Map - Slice A

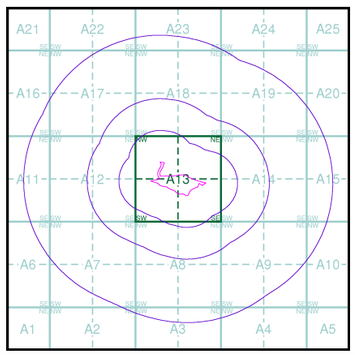

Order Details

Order Number:	296250852_1_1
Customer Ref:	ST19355 - Avonpark
National Grid Reference:	379330, 160920
Slice:	A
Site Area (Ha):	3.78
Search Buffer (m):	1000

Site Details

Site at 379290, 160880

Landmark INFORMATION GROUP

Tel: 0844 844 9952
Fax: 0844 844 9951
Web: www.envirocheck.co.uk

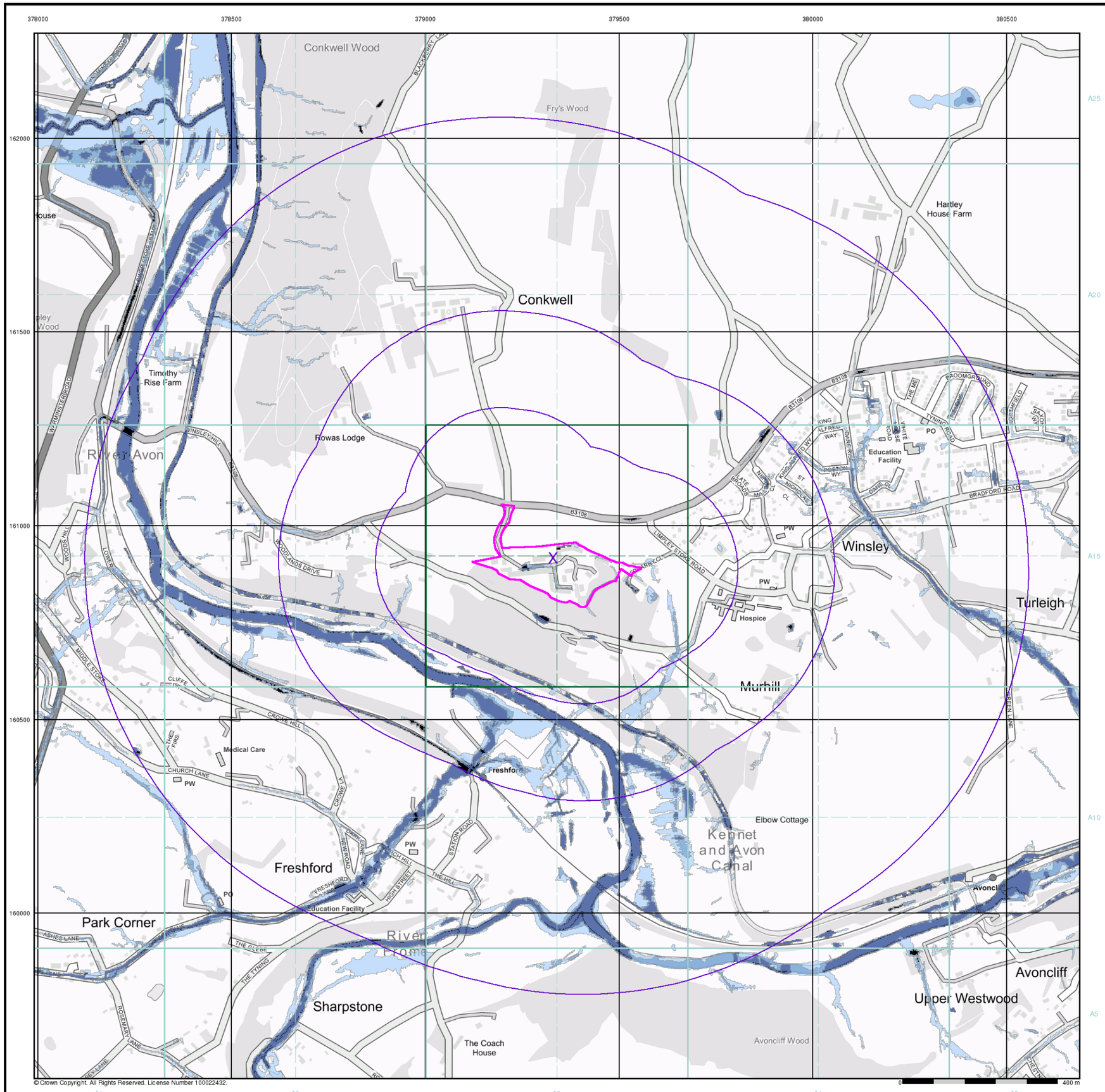

General

- Specified Site
- Specified Buffer(s)
- Bearing Reference Point

Risk of Flooding from Surface Water

- High - 30 Year Return
- Medium - 100 Year Return
- Low - 1000 Year Return

Suitability

See the suitability map below

- National to county
- County to town
- Town to street
- Street to parcels of land
- Property

EA/NRW Suitability Map - Slice A

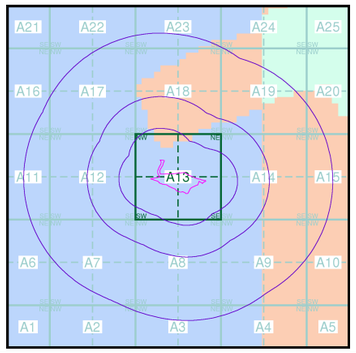

Order Details

Order Number:	296250852_1_1
Customer Ref:	ST19355 - Avonpark
National Grid Reference:	379330, 160920
Slice:	A
Site Area (Ha):	3.78
Search Buffer (m):	1000

Site Details

Site at 379290, 160880

Landmark INFORMATION GROUP
Tel: 0844 844 9952
Fax: 0844 844 9951
Web: www.envirocheck.co.uk

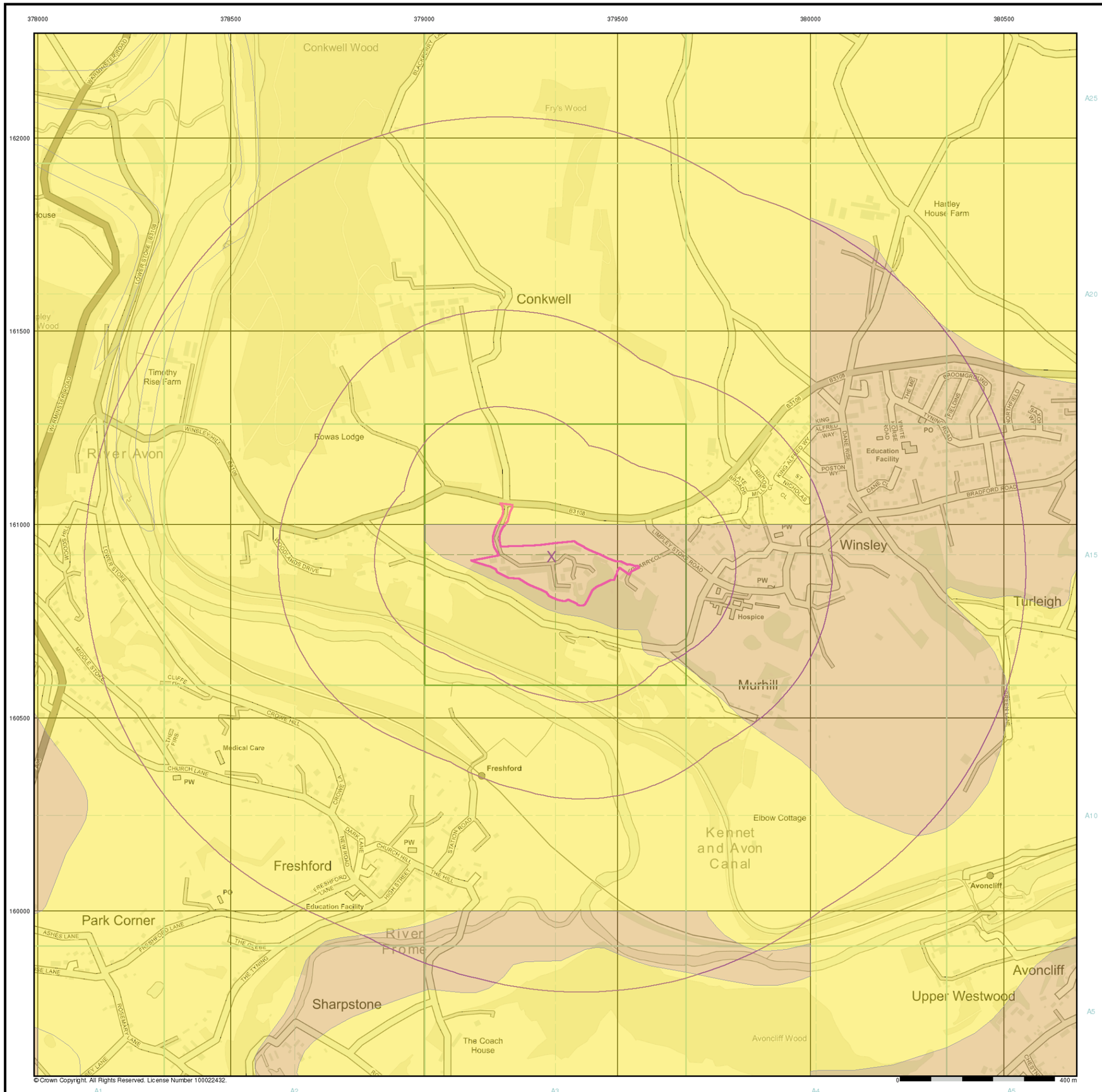

© Crown Copyright. All Rights Reserved. License Number 100022432.

wardell armstrong

General

Specified Site | Specified Buffer(s) | X Bearing Reference Point

Estimated Soil Chemistry Arsenic

Arsenic Concentrations mg/kg

- < 15
- 15 - 25
- 25 - 35
- 35 - 45
- 45 - 60
- 60 - 120
- > 120

Estimated Soil Chemistry Arsenic - Slice A

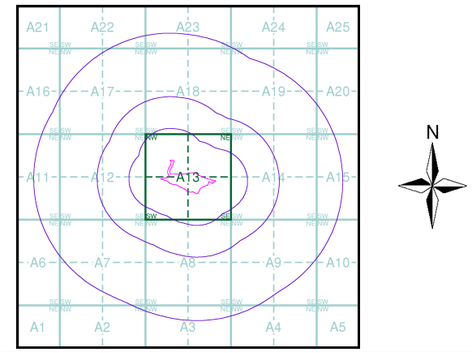

Order Details

Order Details:	296250852_1_1
Customer Ref:	ST19355 - Avonpark
National Grid Reference:	379330, 160920
Slice:	A
Site Area (Ha):	3.78
Search Buffer (m):	1000

Site Details

Site at 379290, 160880

Landmark INFORMATION GROUP
Tel: 0844 844 9952
Fax: 0844 844 9951
Web: www.envirocheck.co.uk