N
W E
S

0 1 5 10m

Scale 1:100

Site Address:

The Cottage, 3 Wood Street, Clyffe Pypard, Wiltshire, SN4 7PZ

PLANNING

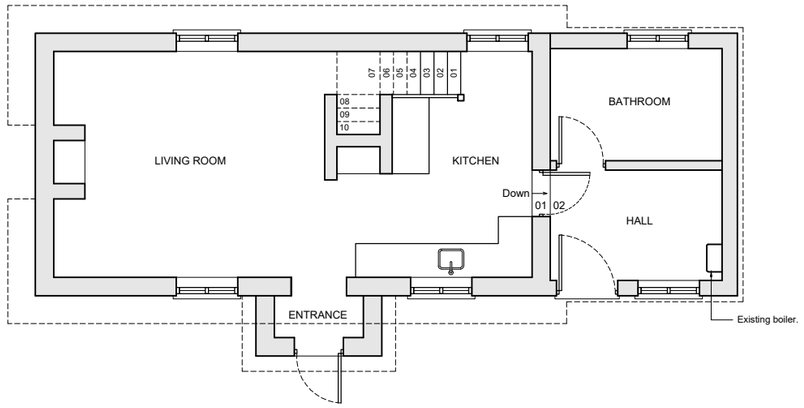

GROUND FLOOR PLAN



FRONT ELEVATION - EXISTING (South)

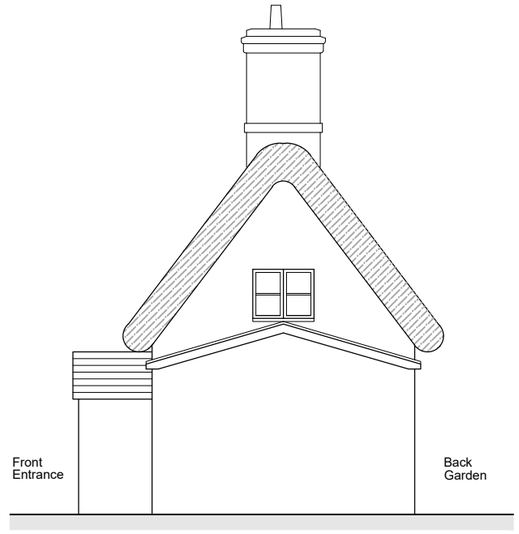

SIDE ELEVATION - EXISTING (East)

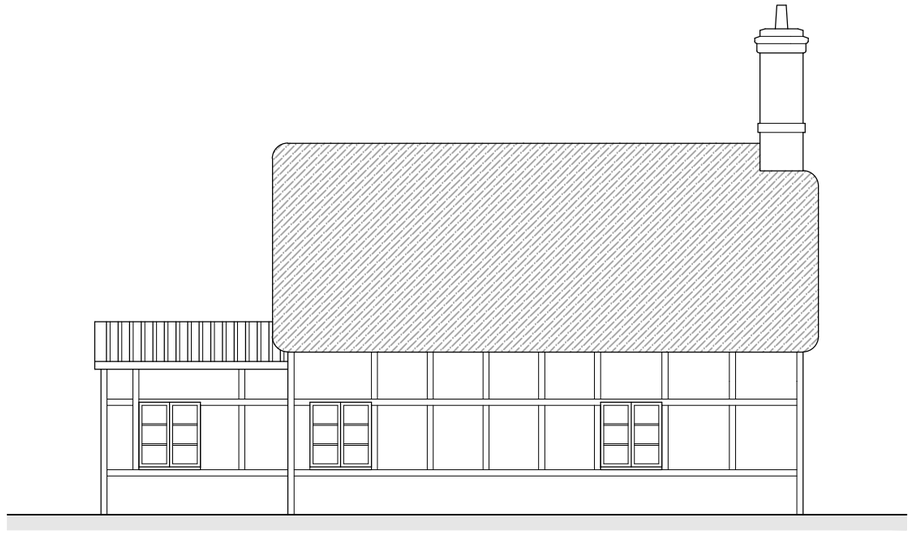

REAR ELEVATION - EXISTING (North)

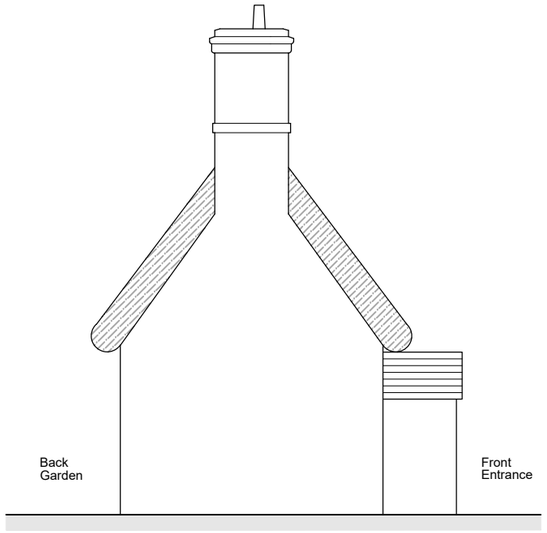

SIDE ELEVATION - EXISTING (West)



SCALE BAR: 1-100

Rev	Date	Description	Drn By
A	07.06.23	Reduced planning scheme.	Lmg
-	-	-	-
-	-	-	-

NOTES
1. This drawing is copyright of: Kennet Design LTD. Reproduction is only to take place with our written authority.
2. These Plans are subject to 'Planning and Building Regulation Approval' or any other statute in law before building commences.
3. Any structural work where mentioned on the drawing is subject to a qualified structural and civil engineer calculations before building work commences.
4. All drawings marked preliminary or planning are not to be built or manufactured from.
5. If any discrepancies are found in the drawings these are to be brought to the attention of Kennet Design for rectification.
6. Boundary line indicative only. Exact location must be determined on site before building work commences.

Drawing Title:
Existing House - Plans and Elevations

Project & Drawing Number:	*Rev:*	*Scale:*	*Sheet size:*	*Date:*
Drawing.Number. TC_D-03_A	/	/	A3	JUN '23

4 Scotchel Green
Pewsey
Wiltshire
SN9 5AU
info@kennetdesign.co.uk
www.kennetdesign.co.uk

KennetDesign
ARCHITECTURE & PLANNING