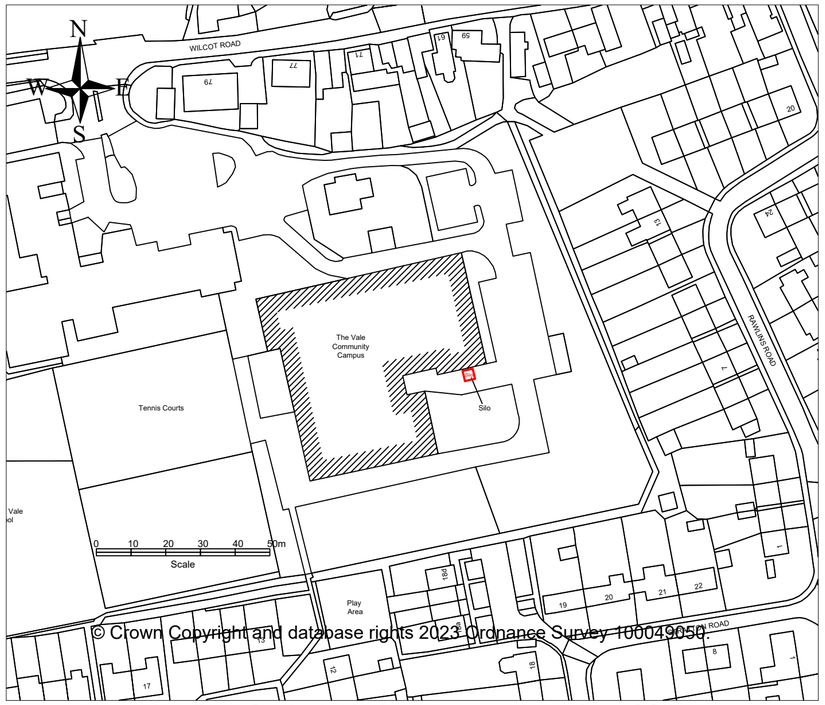

© Crown Copyright and database rights 2023 Ordnance Survey 100049050.

Location Plan Scale 1:1250 - Proposed Location of Silo

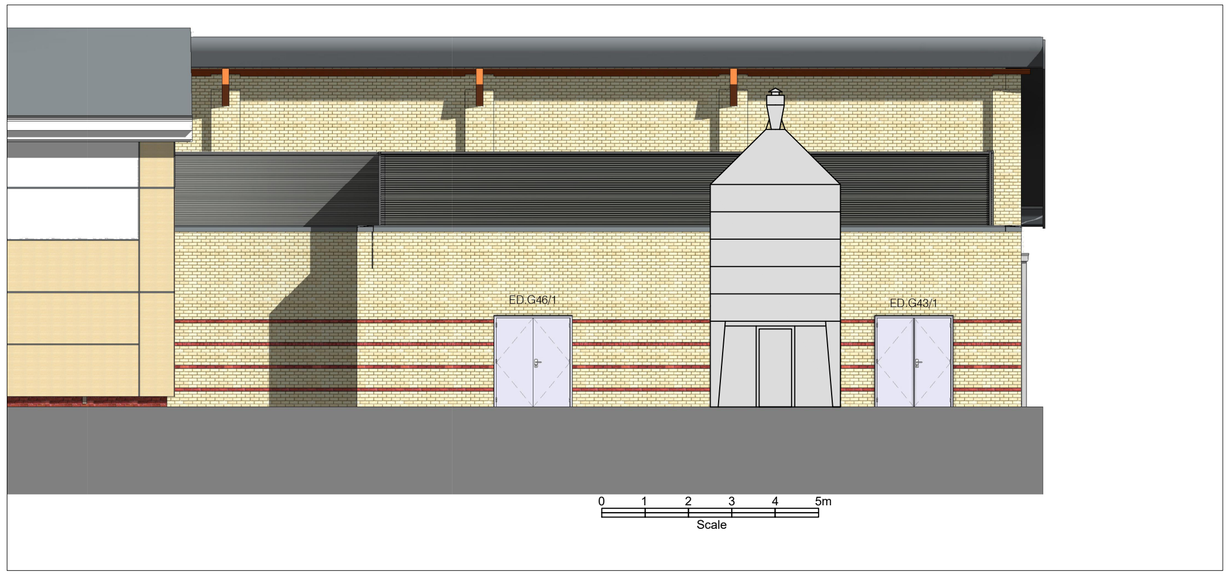

South Elevation Plan Scale 1:100 - Proposed Location of Silo

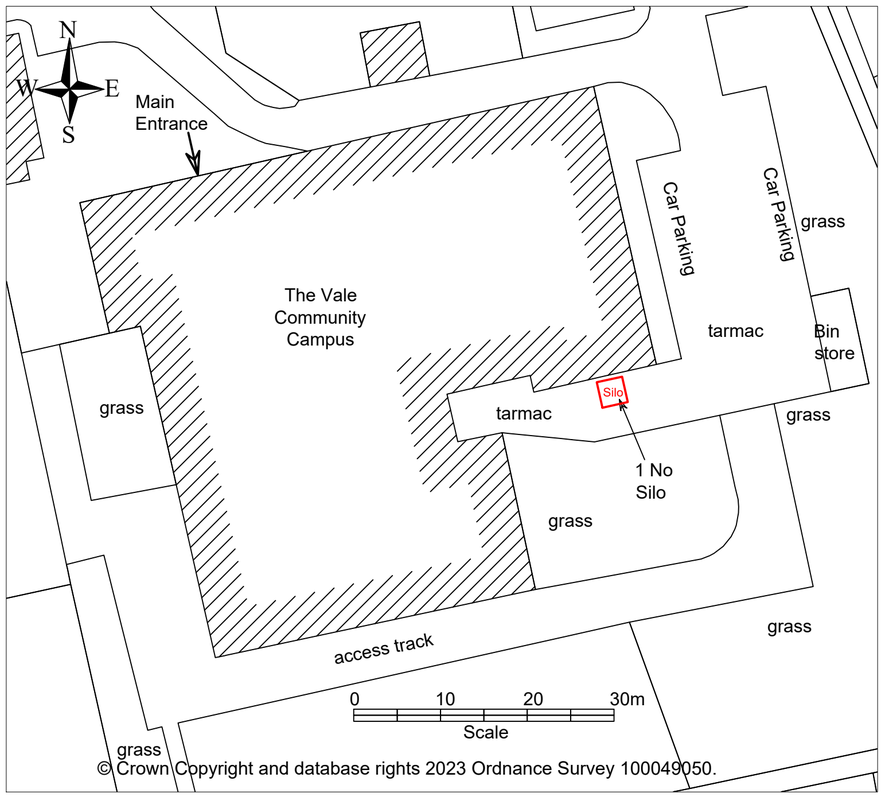

© Crown Copyright and database rights 2023 Ordnance Survey 100049050.

Block Plan Scale 1:500 - Proposed Location of Silo

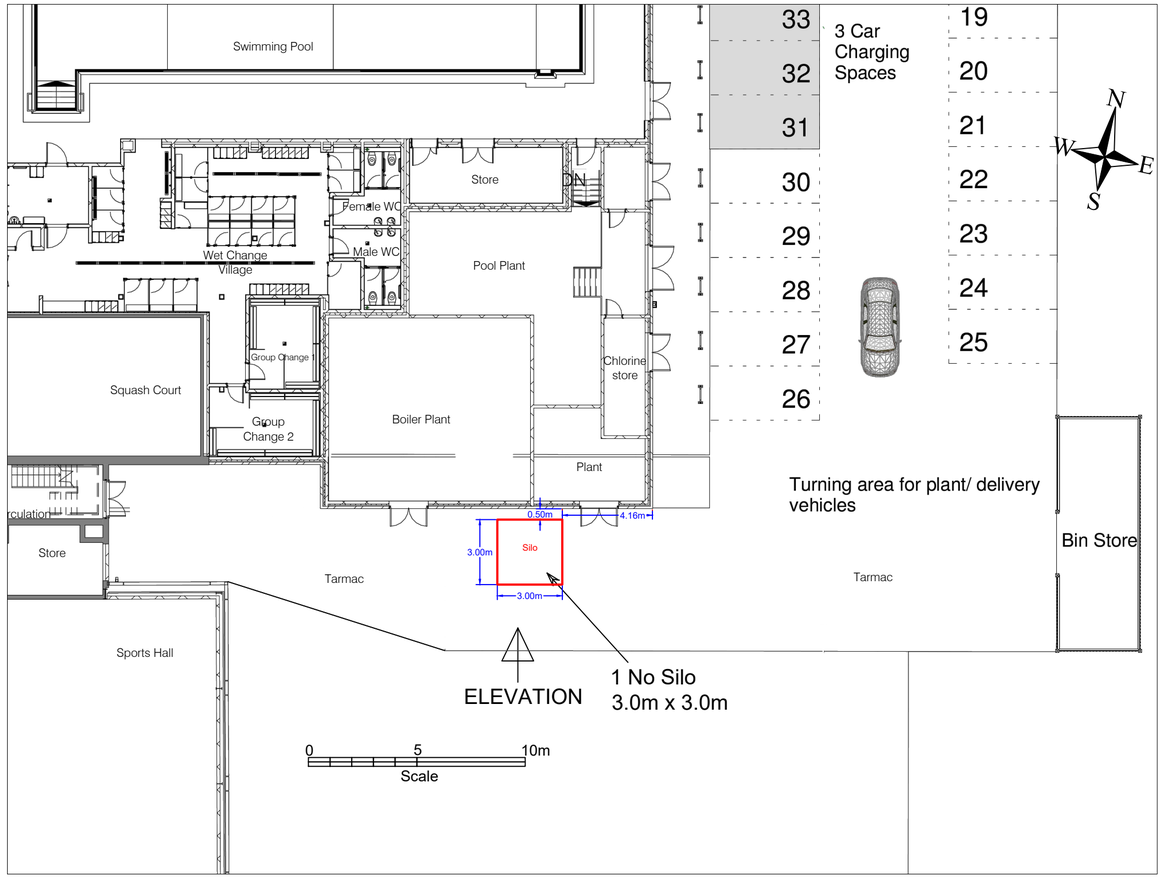

Site Plan Scale 1:200 - Proposed Location of Silo

NOTES:

Wiltshire Council

Wiltshire Council
County Hall
Bythesea Road
Trowbridge BA14 8JN

REV	DATE	DRAWN	CHECK	APPRV	DESCRIPTION
E					
D					
C					
B					
A					
O	Aug 2023	PFS			Original

PROJECT:
Pewsey
The Vale Community Centre

DRAWING TITLE:
Proposed Silo
Size 3m x 3m

SCALES:	As Shown @A2
DRAWING No.	1027-2023-101 REV: O
FILE REF:	