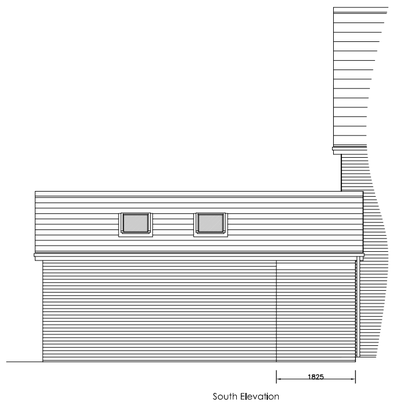

South Elevation



North Elevation

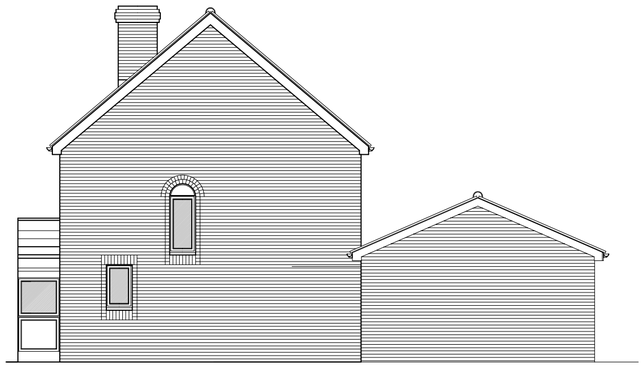

West Elevation

NOTES:

THIS DRAWING IS COPYRIGHT AND MUST NOT BE REPRODUCED WITHOUT PRIOR CONSENT. FIGURED DIMENSIONS TO BE USED ONLY. DO NOT SCALE. SITE DIMENSIONS TO BE CHECKED / VERIFIED BEFORE WORK IS COMMENCED.

REV:	DESCRIPTION:	DATE:
A	PROPOSED ELEVATIONS ADDED	22/08/11
B	REVISED SCHEME	24/10/11

PROPOSED ELEVATIONS
1:100

Scale
1:100 @ A2 — 4 — 8 — 12

Glass to be made opaque to prevent overlooking

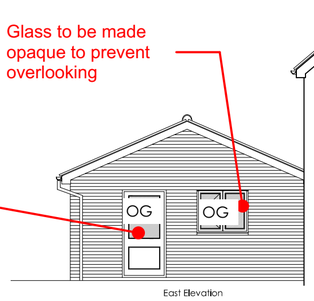

East Elevation

OG = Opaque Glass

Door to be used as a exit in emergencies

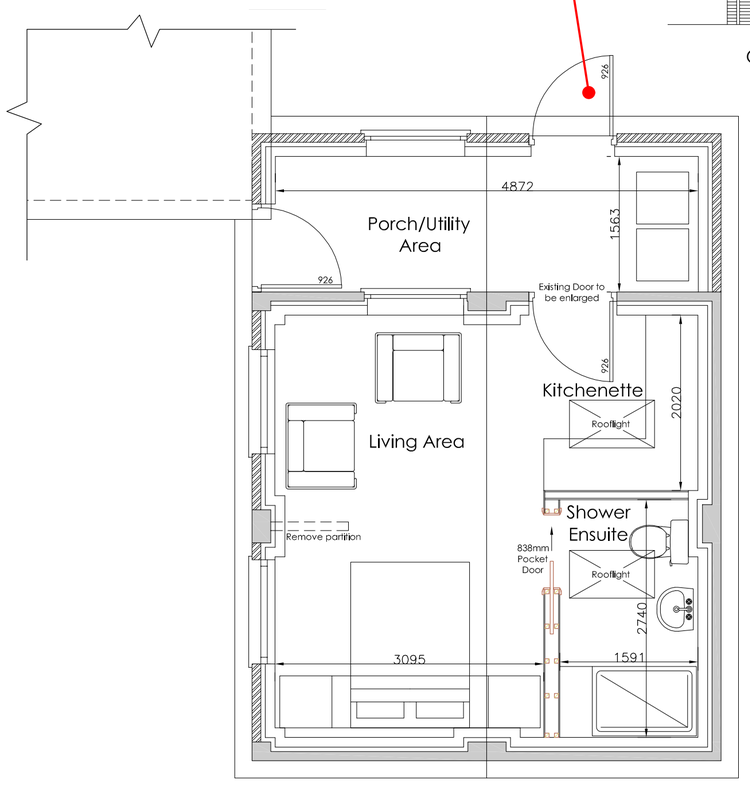

PROPOSED FLOOR PLAN
1:50

Scale
1:50 @ A2 — 2 — 4 — 6

Area dedicated for the rental property. **Please note the full boundary of 109 is shown on the block plan.*

Access route to shed from public road

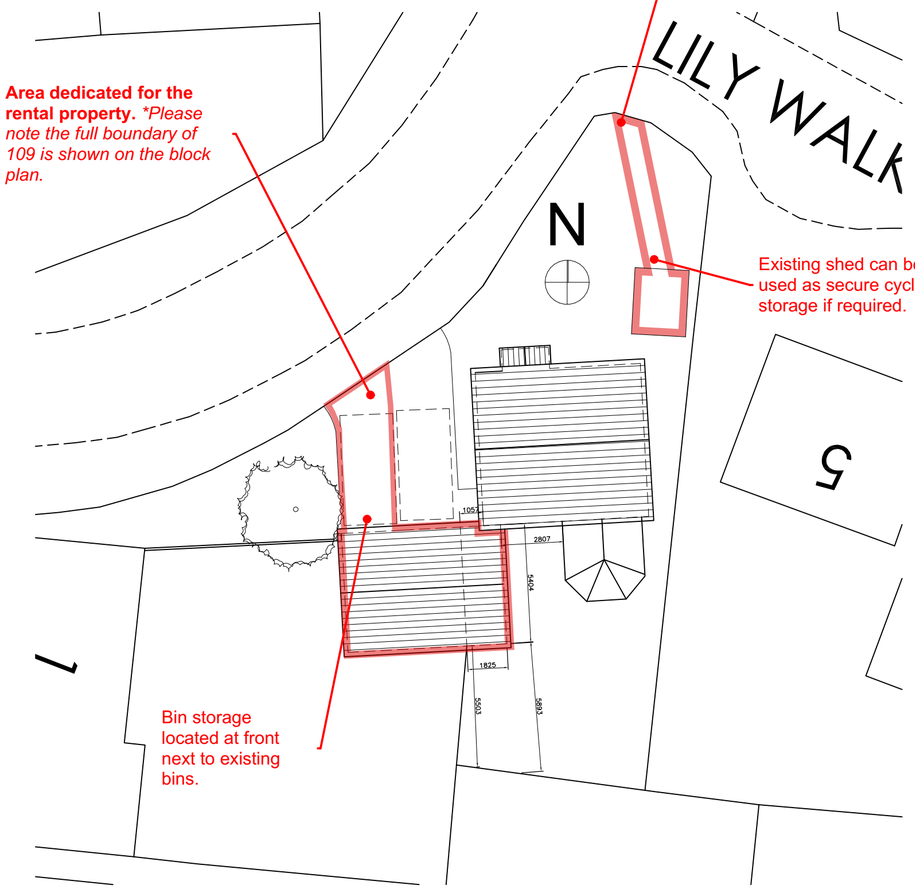

Bin storage located at front next to existing bins.

PROPOSED BLOCK PLAN
1:200

Scale
1:100 @ A2 — 4 — 8 — 12

PRELIMINARY
NOT TO BE USED FOR CONSTRUCTION PURPOSES

Plans Amended for planning as requested.
**Drawings by Archidraft Design. Only the addition of scale bars, notes, and boundarys lines.*

archidraft design
The Studio, 202 Bulford Road,
Durrington, Wiltshire, SP4 8HB
Tel: 01980 655600
Fax: 01980 655587
Email: mail@archidraft.co.uk
www.archidraft.co.uk

CLIENT:
MR B. SIMPSON

PROJECT:
PROPOSED GARAGE CONVERSION
at
109 AVONDOWN ROAD,
DURRINGTON, NR SALISBURY,
WILTSHIRE, SP4 8JE

DRAWING TITLE:
PROPOSED BLOCK PLAN, FLOOR PLAN & PROPOSED ELEVATIONS

SCALE: 1:200, 1:100 & 1:50	DRAWN: SW
DATE: AUGUST 2011	CHECKED:
DWG REF: A2604-02	REVISION: B