

Datum 112.00m OSGM-15

Elevation 1

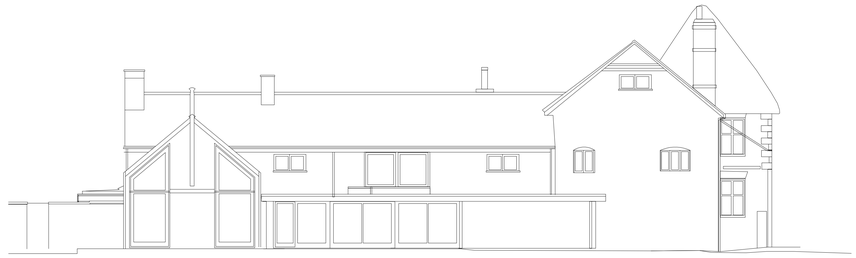

Datum 112.00m OSGM-15

Elevation 2

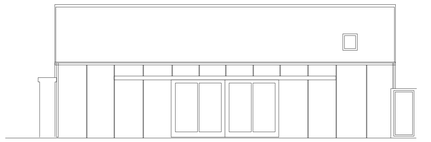

Datum 112.00m OSGM-15

Elevation 3



Datum 112.00m OSGM-15

Elevation 4



Datum 112.00m OSGM-15

Elevation 5



Datum 112.00m OSGM-15

Elevation 6

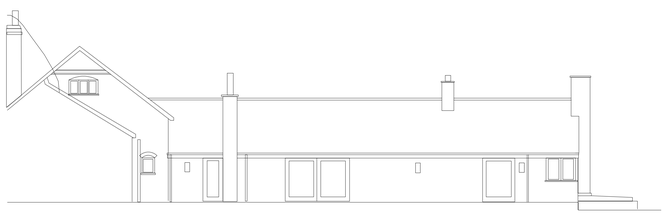

Datum 112.00m OSGM-15

Elevation 7



29 Years

BDS

Celebrating 29 Years 1993-2022

Building Design Surveys

(Building Design Surveys Ltd) www.bdscaline.com

Building Plans Drawn For Planning & Building Regulation Approval

NEW-BUILD . EXTENSIONS . REFURBISHMENT

C.A.D Design/Drafting	Architectural Services
Conveyance Plans	Building Surveys
Planning Consultants	Large format Printing & Scanning
3d Visualisation Plans	Photo Montage
Land & Building Surveying	3d Laser Scanning

The Studio . Milestone Cottage . 61 London Road . Calne
Wiltshire. SN11 0AA. Tel/Fax (01249) 816026
Email bds@pobox.com Mobile 07740 335693

Project Name:
Mill Farm
Stanton St Bernard

Drawing Title:
Existing Elevations

Client:
Mrs Ginny Calkin

Date:		Scale:	
July 2022		1:100 @ A0	
Drawn	Checked	Dwg No	Rev
P.J-S	S.C.B	BDS-07-22	

Notes:
Survey Grid based on OS
Levels based on OSGM-15

© copyright to this drawing remains with BDS Ltd

Western Design Home