SITE LOCATION

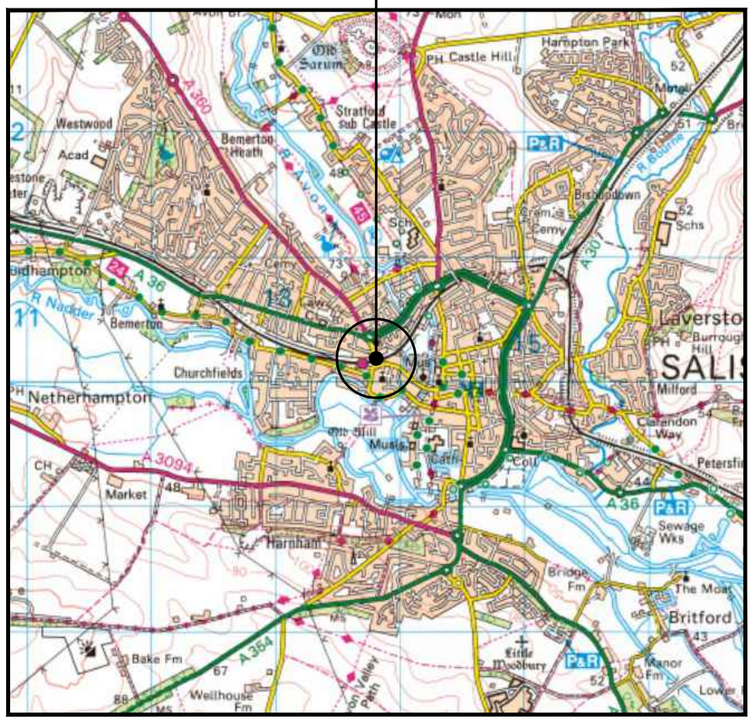

0 500 1000 1500 2000 2500m
1:50000

SITE LOCATION
(Scale 1:50000)

Ordnance Survey map extract
based upon Landranger map series
with the permission of the controller of
Her Majesty's Stationery Office
Licence No. 100062043
Crown copyright.



SITE PHOTOGRAPH

N
W E
S

= Access Route
= Directions to Site

SITE LOCATION

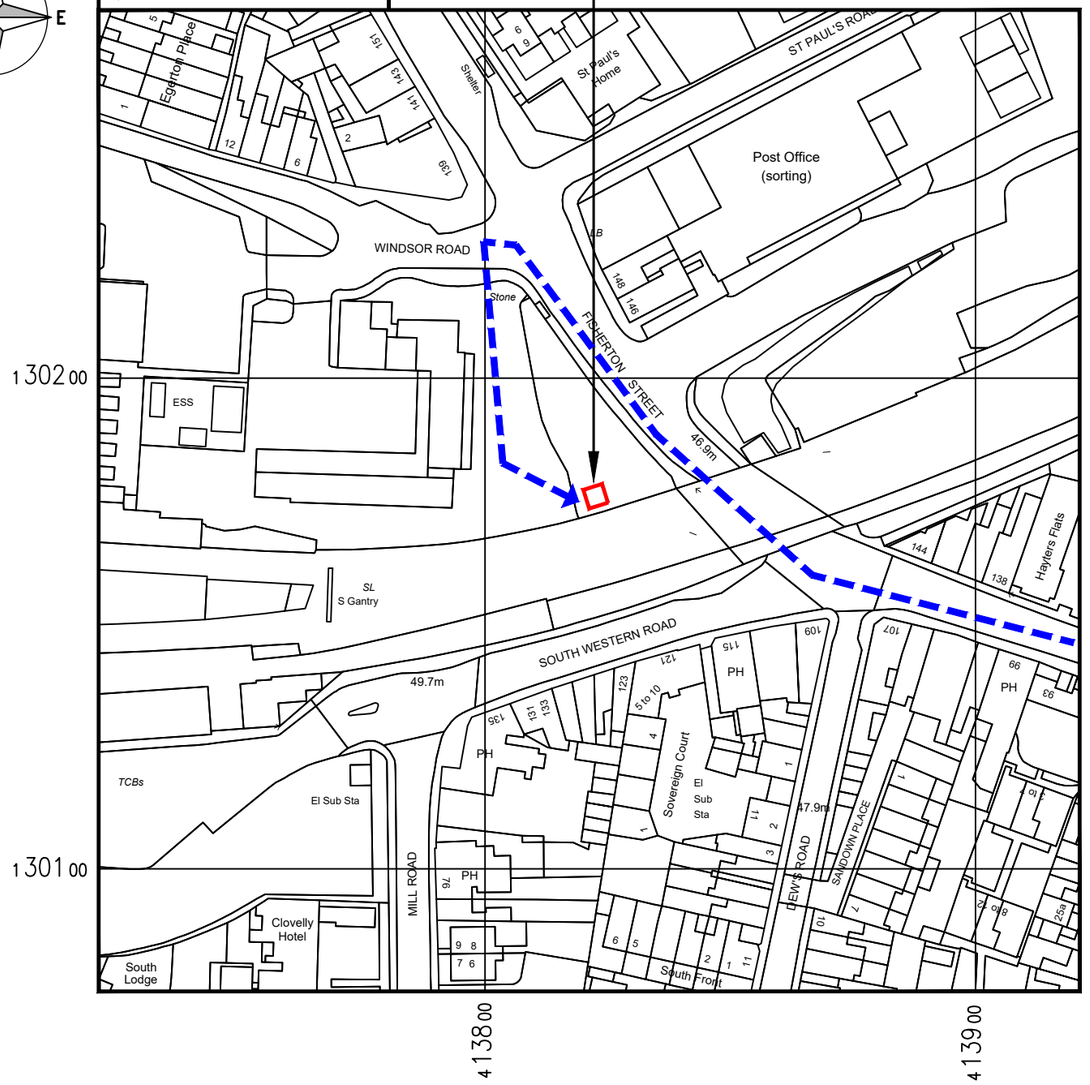

0 12.5 25 37.5 50 62.5m
1:1250

DETAILED SITE LOCATION
(Scale 1:1250)

Based upon Ordnance Survey map extract
with the permission of the Controller of
Her Majesty's Stationery Office.
Crown copyright.
Licence No. AC0000832267

The drawings comply with VF Standard ICNIRP guidelines under Configuration VU6F.
Designed in accordance with CORNERSTONE document: SDN0009 "ICNIRP Compliance Summary (v6)"

ALL DIMENSIONS ARE IN mm UNLESS NOTED OTHERWISE

N.G.R E: 413821 N: 130175

DIRECTIONS TO SITE:
FROM THE M27 JUNCTION 2 HEAD NORTH ON THE A36 TOWARDS SAILSBURY. ON ENTERING SAILSBURY AND AT THE FIRST ROUNDABOUT TAKE THE 2ND EXIT CONTINUING ON THE A36. AT THE NEXT ROUNDABOUT TAKE THE FIRST EXIT CONTINUING ON THE A36 (CHURCHILL WAY NORTH) THEN CROSS STRAIGHT OVER THE NEXT ROUNDABOUT ONTO CHURCHILL WAY WEST. AT THE NEXT ROUNDABOUT TAKE THE FIRST EXIT INTO FISHERTON STREET AND THEN TURN INTO THE RAILWAY STATION JUST BEFORE THE BRIDGE. THE SITE IS IN THE CAR PARK TO THE LEFT OF THE STATION BUILDING WITHIN THE CAR PARK.

REV	MODIFICATION	BY	CH	DATE
A	Issued for Approval	CDN	MW	29.03.23

ERICSSON
WHP Telecoms Ltd
401 Faraday Street
Risley, Warrington
WA3 6GA
Tel: 01925 424100 Fax: 01925 424101
e-mail: info@whptelecoms.com

vodafone
CORNERSTONE - BEACON

Cell Name	Opt.
SALISBURY RAILWAYS STATION	–

Cell ID No

CORNERSTONE	TEF	VF
12278225	N/A	04038_21

Site Address / Contact Details

CHURCHFIELDS ROAD
SALISBURY
WILTSHIRE
SP2 7NW

Drawing Title: SITE LOCATION MAPS

Purpose of issue: PLANNING — Dwg Rev: —

Drawing Number: 100 — A

Surveyed By:	Original Sheet Size:	Pack Issue:
MA	A3	

Drawn:	Date:	Checked:	Date:	
CDN	29.03.23	MW	29.03.23	A



EXISTING SITE PLAN

(1:50)

0 0.5 1 1.5 2 2.5m

1:50

ALL DIMENSIONS ARE IN mm UNLESS NOTED OTHERWISE

N.G.R E: 413821 N: 130175

REV		BY	CH	DATE
A	Issued for Approval	CDN	MW	29.03.23
REV	MODIFICATION	BY	CH	DATE

ERICSSON WHP

WHP Telecoms Ltd
401 Faraday Street
Risley, Warrington
WA3 6GA

Tel: 01925 424100 Fax: 01925 424101
e-mail: info@whptelecoms.com

vodafone

CORNERSTONE - BEACON

Cell Name	Opt.
SALISBURY RAILWAYS STATION	–

Cell ID No

CORNERSTONE	TEF	VF
12278225	N/A	04038_21

Site Address / Contact Details

CHURCHFIELDS ROAD
SALISBURY
WILTSHIRE
SP2 7NW

Drawing Title: EXISTING SITE PLAN

Purpose of issue: PLANNING — Dwg Rev: A

Drawing Number: 200

Surveyed By:	Original Sheet Size:	Pack Issue:
MA	A3	A

Drawn:	Date:	Checked:	Date:
CDN	29.03.23	MW	29.03.23



PROPOSED SITE PLAN

(1:50)

0 0.5 1 1.5 2 2.5m

1:50

The drawings comply with VF Standard ICNIRP guidelines under Configuration VU6F.
Designed in accordance with CORNERSTONE document: SDN0009 "ICNIRP Compliance Summary (v6)"

ALL DIMENSIONS ARE IN mm UNLESS NOTED OTHERWISE

N.G.R | E: 413821 N: 130175

REV	MODIFICATION	BY	CH	DATE
A	Issued for Approval	CDN	MW	29.03.23

ERICSSON
WHP Telecoms Ltd
401 Faraday Street
Risley, Warrington
WA3 6GA
Tel: 01925 424100 Fax: 01925 424101
e-mail: info@whptelecoms.com

vodafone
CORNERSTONE - BEACON

Cell Name	Opt.
SALISBURY RAILWAYS STATION	–

Cell ID No

CORNERSTONE	TEF	VF
12278225	N/A	04038_21

Site Address / Contact Details

CHURCHFIELDS ROAD
SALISBURY
WILTSHIRE
SP2 7NW

Drawing Title: PROPOSED SITE PLAN

Purpose of issue: PLANNING — Dwg Rev:

Drawing Number: 201 — A

Surveyed By:	Original Sheet Size:	Pack Issue:
MA	A3	

Drawn:	Date:	Checked:	Date:	
CDN	29.03.23	MW	29.03.23	A

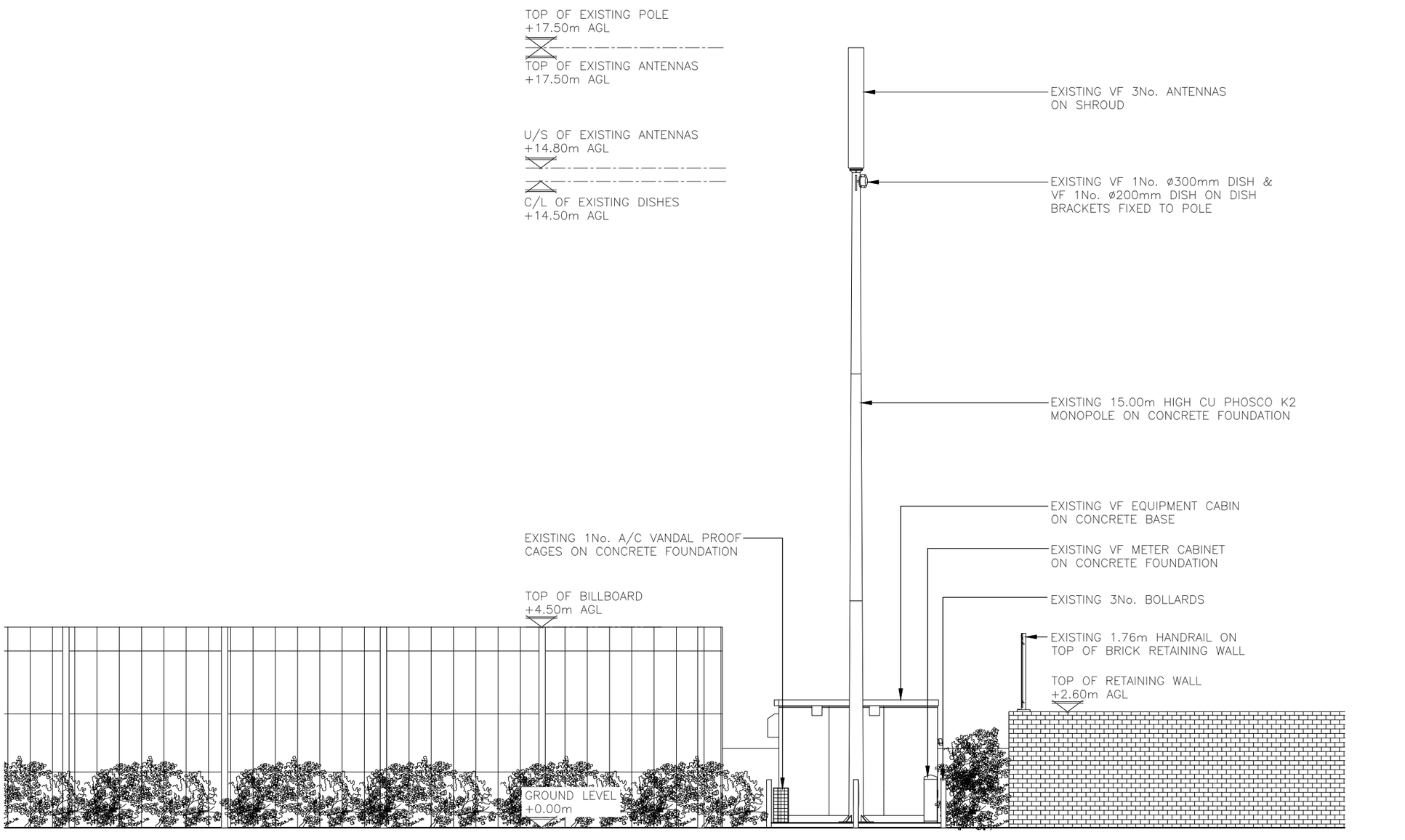

EXISTING SOUTH WEST ELEVATION

(1:100)

0 1 2 3 4 5m
1:100

ALL DIMENSIONS ARE IN mm UNLESS NOTED OTHERWISE

N.G.R E: 413821 N: 130175

REV	MODIFICATION	BY	CH	DATE
A	Issued for Approval	CDN	MW	29.03.23

WHP Telecoms Ltd
401 Faraday Street
Risley, Warrington
WA3 6GA
Tel: 01925 424100 Fax: 01925 424101
e-mail: info@whptelecoms.com

vodafone
CORNERSTONE - BEACON

Cell Name	Opt.
SALISBURY RAILWAYS STATION	–

Cell ID No

CORNERSTONE	TEF	VF
12278225	N/A	04038_21

Site Address / Contact Details

CHURCHFIELDS ROAD
SALISBURY
WILTSHIRE
SP2 7NW

Drawing Title: EXISTING SITE ELEVATION

Purpose of issue:	Dwg Rev:
PLANNING	A

Drawing Number:	Original Sheet Size:	Pack Issue:
300	A3	A

Surveyed By:		Drawn:	Date:	Checked:	Date:
MA		CDN	29.03.23	MW	29.03.23

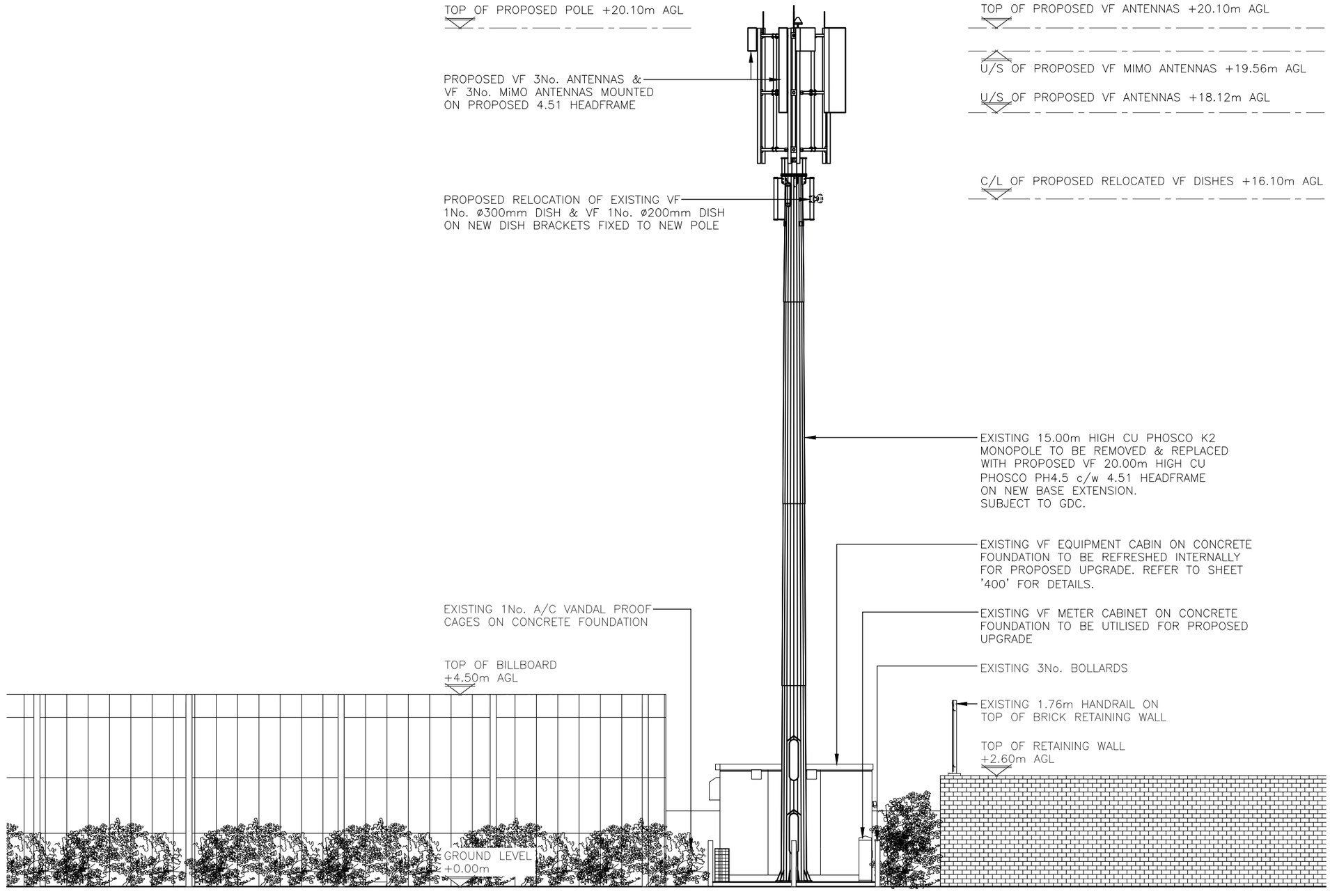

PROPOSED SOUTH WEST ELEVATION

(1:100)

0 1 2 3 4 5m
1:100

The drawings comply with VF Standard ICNIRP guidelines under Configuration VU6F.
Designed in accordance with CORNERSTONE document: SDN0009 "ICNIRP Compliance Summary (v6)"

ALL DIMENSIONS ARE IN mm UNLESS NOTED OTHERWISE

N.G.R E: 413821 N: 130175

REV	MODIFICATION	BY	CH	DATE
A	Issued for Approval	CDN	MW	29.03.23

WHP Telecoms Ltd
401 Faraday Street
Risley, Warrington
WA3 6GA
Tel: 01925 424100 Fax: 01925 424101
e-mail: info@whptelecoms.com

vodafone
CORNERSTONE - BEACON

Cell Name	Opt.
SALISBURY RAILWAYS STATION	–

Cell ID No

CORNERSTONE	TEF	VF
12278225	N/A	04038_21

Site Address / Contact Details

CHURCHFIELDS ROAD
SALISBURY
WILTSHIRE
SP2 7NW

Drawing Title: PRPOSED SITE ELEVATION

Purpose of issue: PLANNING — Dwg Rev: A

Drawing Number: 301

Surveyed By:	Original Sheet Size:	Pack Issue:
MA	A3	A

Drawn:	Date:	Checked:	Date:
CDN	29.03.23	MW	29.03.23