DO NOT SCALE FROM THIS DRAWING EXCEPT FOR PLANNING PURPOSES. ANY DISCREPANCIES ARE TO BE REPORTED TO THE ARCHITECT. THE CONTRACTOR IS TO CHECK ALL BUILDING AND SITE DIMENSIONS PRIOR TO ORDERING MATERIALS OR CONSTRUCTION. THIS DRAWING IS TO BE READ IN CONJUNCTION WITH ENGINEERS' AND OTHER SPECIALISTS' DRAWINGS. COPYRIGHT REMAINS WITH THE ARCHITECT.

REVISIONS

- 24.07.2023 SG PLANNING

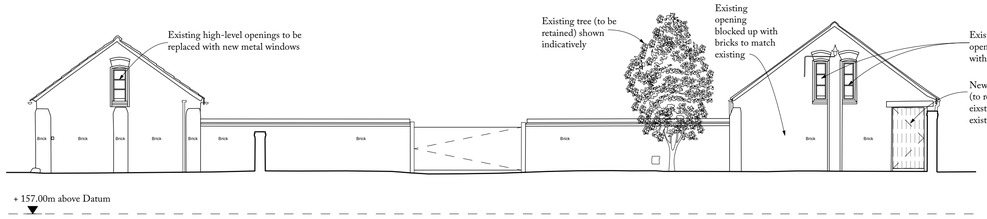

1 ELEVATION 1: South Outbuilding & Stable Building Elevation as Proposed
1:100

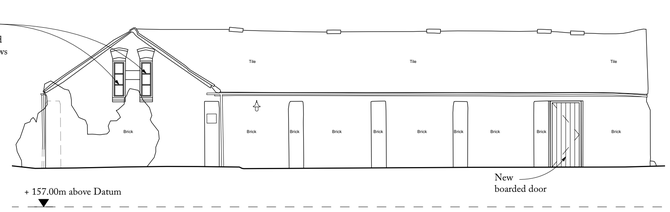

2 ELEVATION 2: West Outbuilding Elevation as Proposed
1:100

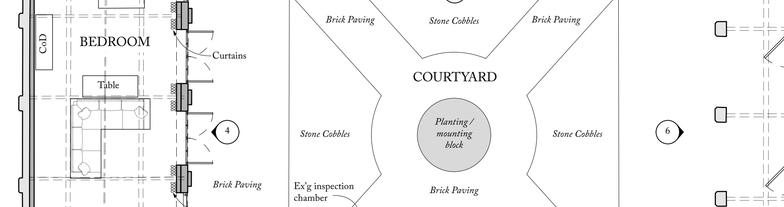

3 ELEVATION 3: North Outbuilding Elevation as Proposed
1:100



4 ELEVATION 4: East Outbuilding Elevation (Courtyard) as Proposed
1:100

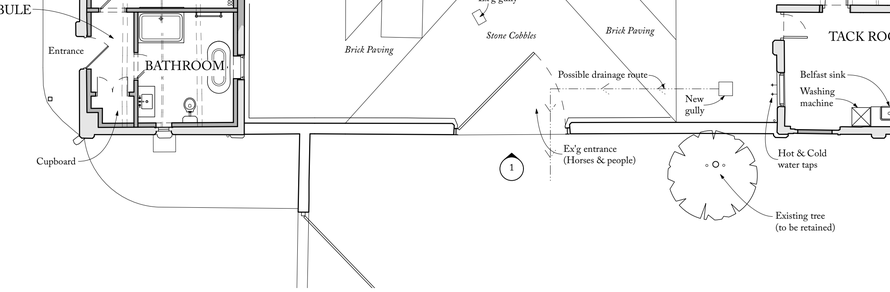

5 ELEVATION 5: South Outbuilding Elevation (Courtyard) as Proposed
1:100

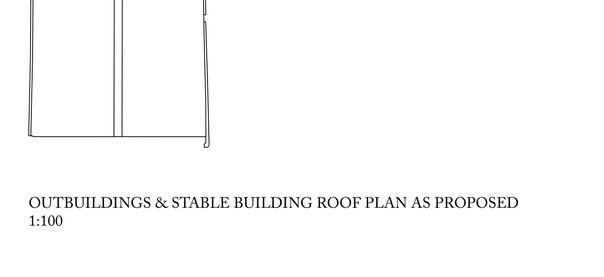

6 ELEVATION 6: West Stable Elevation (Courtyard) as Proposed
1:100

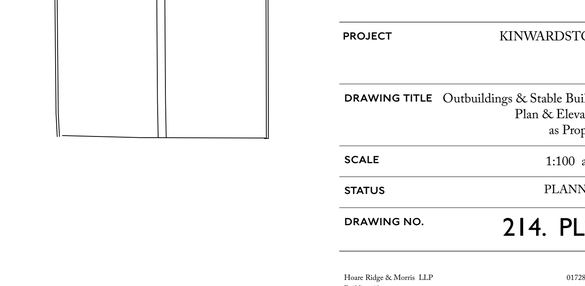

7 ELEVATION 7: East Stable Elevation as Proposed
1:100

OUTBUILDINGS & STABLE BUILDING PLAN AS PROPOSED
1:100

OUTBUILDINGS & STABLE BUILDING ROOF PLAN AS PROPOSED
1:100

1:100 0 1m 2m 5m 10m

N

Hoare, Ridge & Morris
Architects

PROJECT	KINWARDSTONE
DRAWING TITLE	Outbuildings & Stable Building Plan & Elevations as Proposed
SCALE	1:100 at A1
STATUS	PLANNING
DRAWING NO.	214. PL04

Hoare Ridge & Morris LLP
Building 19
Snape Maltings
Snape
Suffolk IP17 1SP

01728 688747
hrma@hrma.co.uk
www.hrma.co.uk

Copyright © Hoare Ridge & Morris LLP