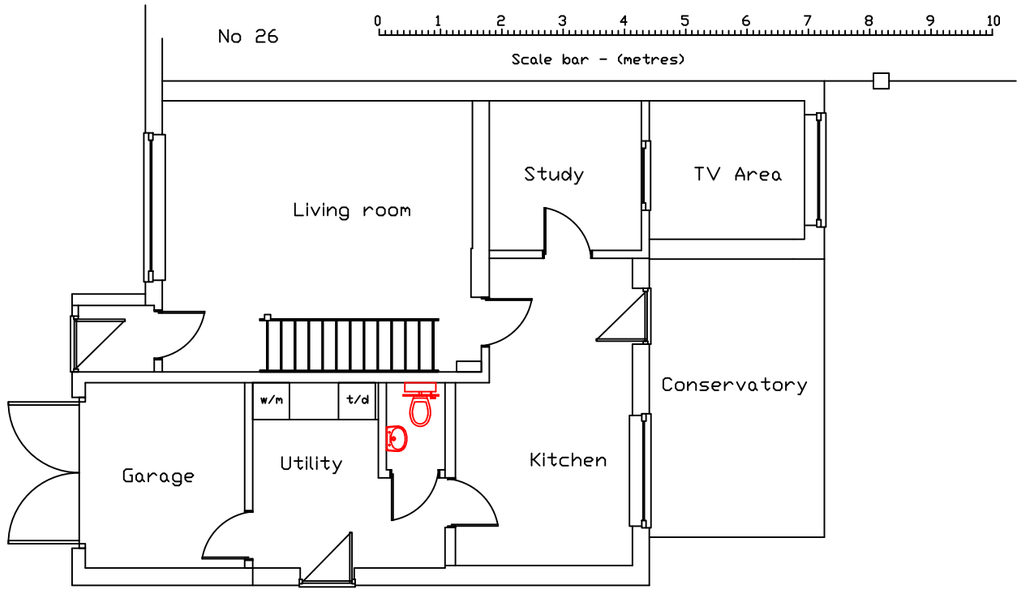

PREVIOUS GROUND FLOOR PLAN
Scale 1/100

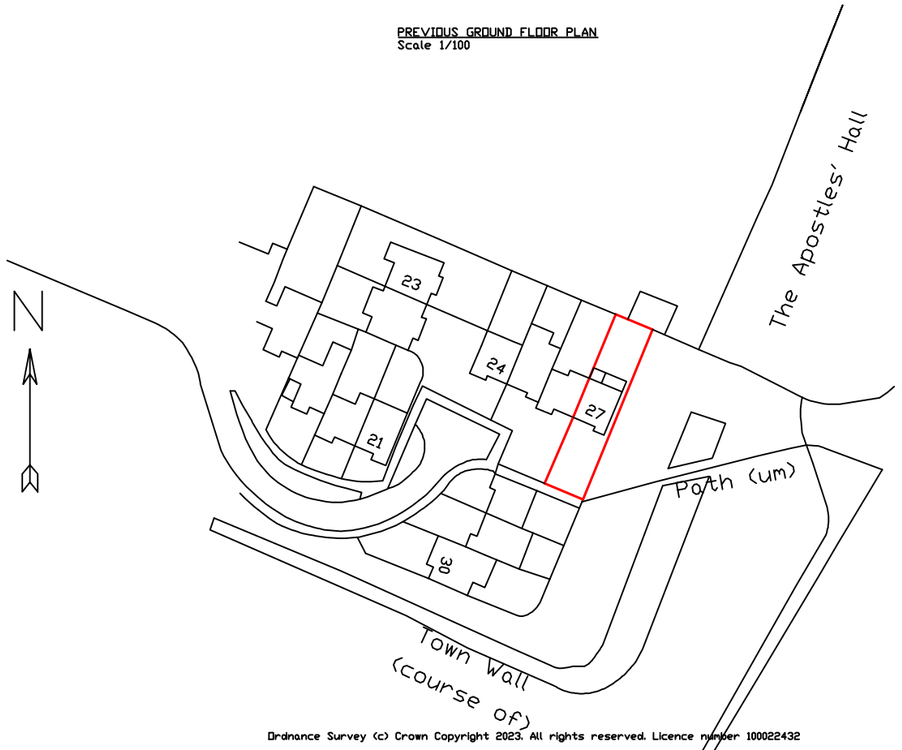

Ordnance Survey (c) Crown Copyright 2023. All rights reserved. Licence number 100022432

LOCATION PLAN
Scale 1/1250

0 10 20 30 40 50
Scale bar - (metres)

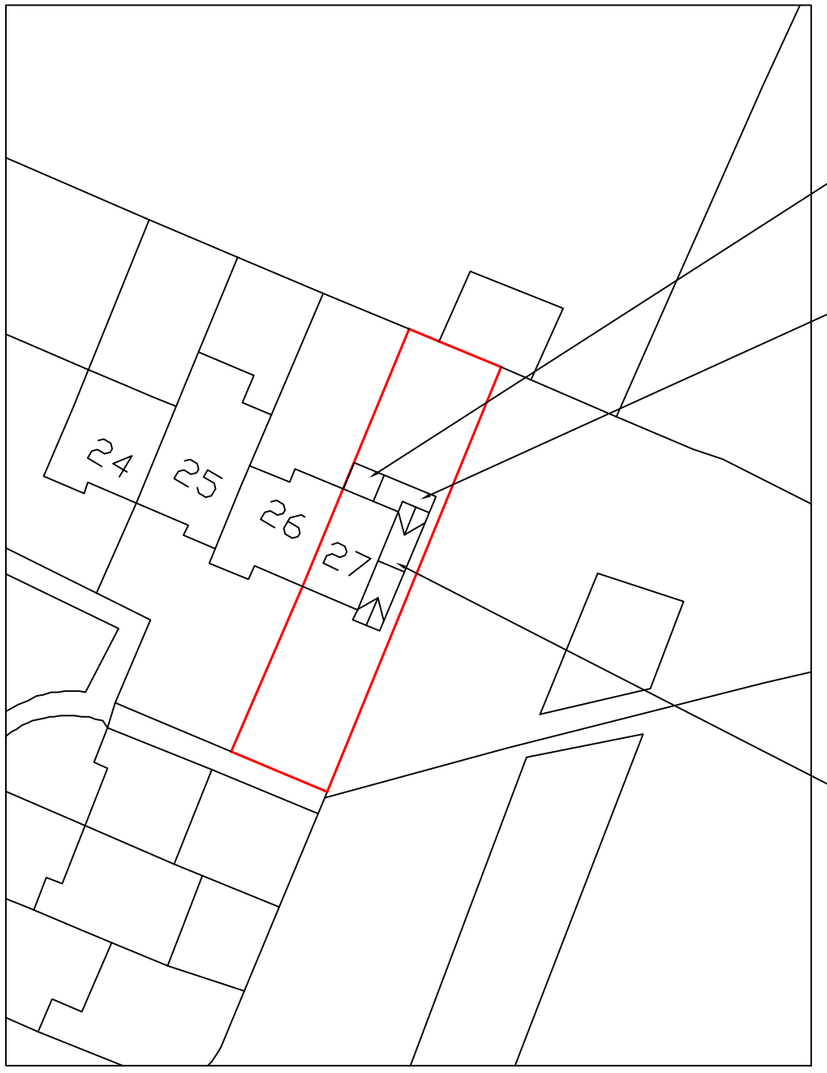



0 5 10 15 20
Scale bar - (metres)

BLOCK PLAN
Scale 1/500

ACAD FILE NAME :- 9-23.DWG

Rev	Description	Date	Drawn	App	Rev	Description	Date	Drawn	App
A	Existing GF plan added	24/7/23							

All dimensions in mm unless otherwise stated

Whilst every effort has been taken to ensure the accuracy of this drawing, verification of all circuit detail should be carried out before any form of isolation or alteration is undertaken.

DRAWING TITLE:
RETROSPECTIVE APPLICATION
SINGLE STOREY REAR EXTENSION
TO REPLACE CONSERVATORY
FRONT AND REAR TILE HANGING etc
CHANGED TO INSULATED RENDER

JOB TITLE:
27 WAYLANDS
CRICKLADE
WILTS
SN6 6BT

This Drawing should be read in conjunction with CONSTRUCTION NOTES

WRIGHT PLANNING SERVICES
10, Mulcaster Avenue
Grange Park
Swindon
Wilts
SN5 6EH
Tel: 01793 871553 01793 871591

WRIGHTPLANNING SERVICES
Planning and Project Management Services

SCALE:	DATE:	SIZE:
As at A3	7/23	A3
DRAWN BY: SFW	CHECKED BY:	APPROVED BY:
DRAWING NUMBER: 21-20 Sheet 1		REVISION: A