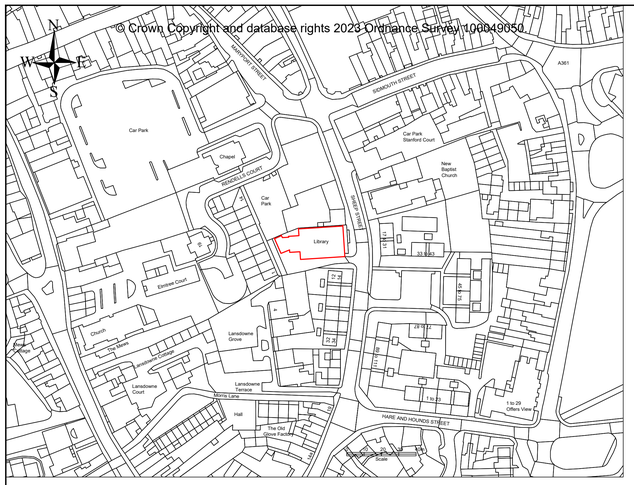

Location Plan Scale 1:1250

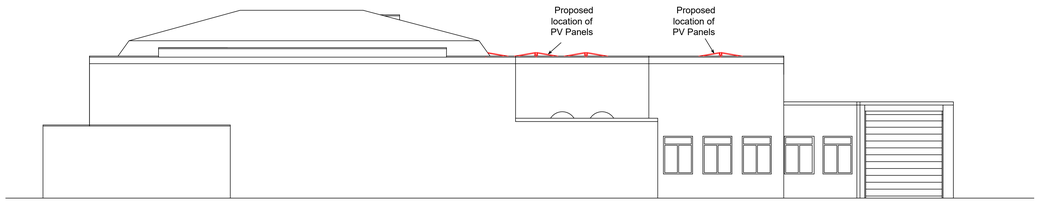

Side (North) Elevation

Elevation Scale 1:100

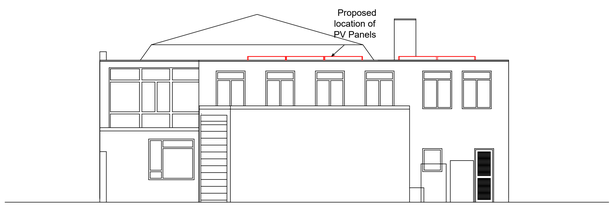

Rear (West) Elevation

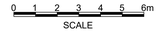

Elevation Scale 1:100

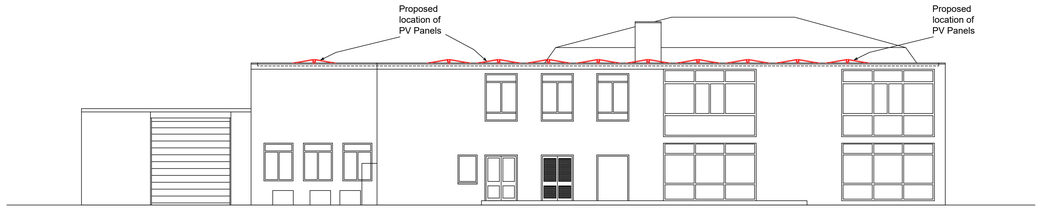

Side (South) Elevation

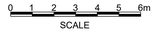

Elevation Scale 1:100



Front (East) Elevation

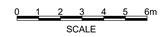

Elevation Scale 1:100



Block Plan Scale 1:200

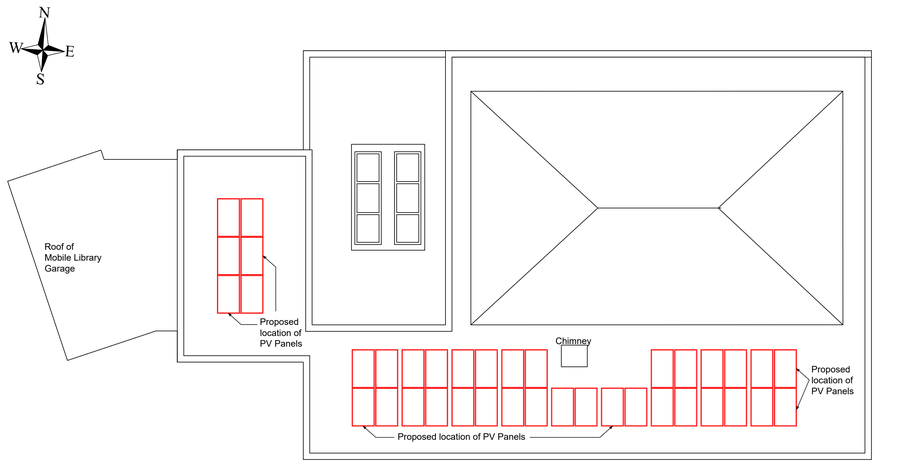

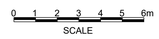

Proposed Roof Plan showing location of PV Panels Scale 1:100
PV Panels shown red

REV	DATE	DRAWN	CHECK	APPRV	DESCRIPTION
E					
D					
C					
B					
A	July 2023	PFS			North & West Elevations added
O	June 2023	PFS			Original

Wiltshire Council
County Hall
Bythesea Road
Trowbridge BA14 8JN

PROJECT:
Devizes Library
Proposed PV Panels

DRAWING TITLE:
Proposed Roof plan, Elevations, Block plan & Location Plan

SCALES:	As shown @A0		
DRAWING No.	1390-101	REV:	A
FILE REF:			