0 1:10 | 0.1 | 0.2 | 0.3 | 0 1:20 | 0.5 | 0 1:50 | 1 | 2 | 0 1:100 | 1 | 2 | 3 | 4 | 5 | 0 1:200 | 1 | 2 | 3 | 4 | 5 | 0 1:500 | 5 | 10 | 20 | 0 1:1250 | 10 | 20 | 30 | 40 | 50 | 0 1:2500 | 10 | 20

NORTH

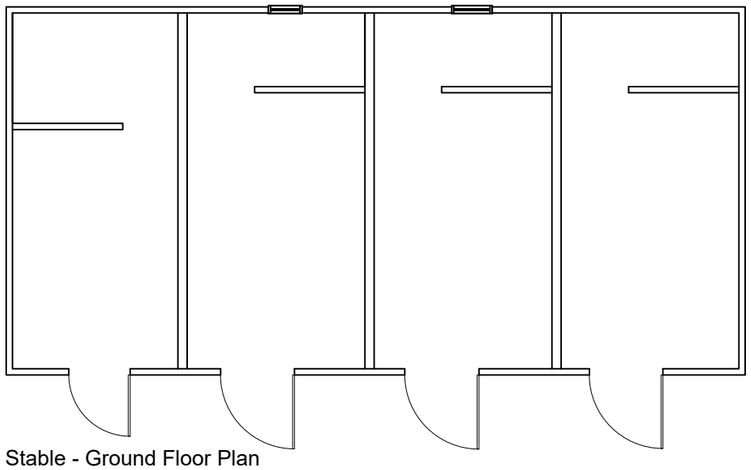

Stable - Ground Floor Plan
1:100@A3



Stable - Roof Plan
1:100@A3

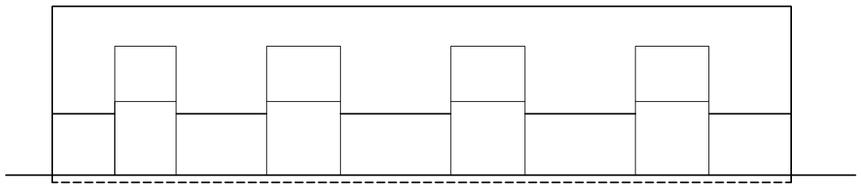

Stable - North Elevation
1:100@A3

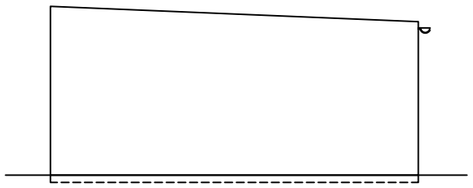

Stable - East Elevation
1:100@A3

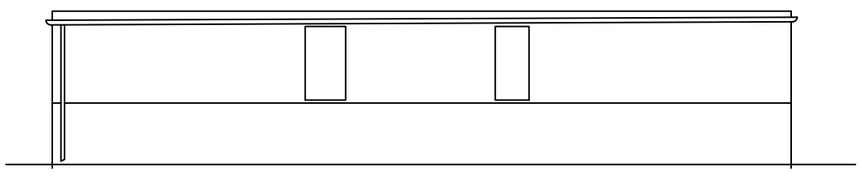

Stable - South Elevation
1:100@A3

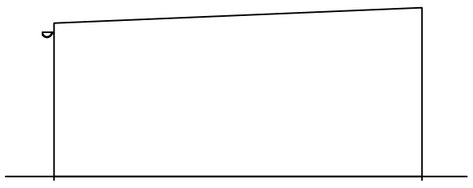

Stable - West Elevation
1:100@A3

THIS DRAWING IS COPYRIGHT © Western Design Ltd 2020

REPRODUCING THESE DRAWINGS BY PRINTING OR COPYING MAY LEAD TO ERRORS, PLEASE REFER TO SCALE BAR. DO NOT SCALE OFF THESE DRAWINGS FOR CONSTRUCTION PURPOSES. IF ANY DISCREPANCIES ARE FOUND, PLEASE CONTACT WESTERN DESIGN ARCHITECTS IMMEDIATELY.

DESIGNERS RISK ASSESSMENT- HEALTH AND SAFETY THE CONSTRUCTION (DESIGN AND MANAGEMENT) REGULATIONS 2015

Where appropriate, for significant hazards specific to the project please refer to drawing CDM01

REV.	DETAILS	BY	CKD	DATE

ROCK
architectural design ltd.
PETER ROBINSON RIBA
Hunts Cottage, Hindon Road, Dinton, SP3 5EQ
email:robinsonpe@hotmail.co.uk tel: 01722 717500

CLIENT
Mr L Dunn

PROJECT
The Stables, Baverstock

DRAWING TITLE
Existing Stable
Plans and Elevations

DATE	DRAWN BY	CHECKED BY
09/01/23	PR	-

SCALE	JOB NO.
1:100@A3	2201

DRAWING NO.	REVISION
P04	-

PLANNING