PLANNING DRAWINGS
1 High Street, Melksham - Former Lloyds Bank

EXISTING ELEVATIONS

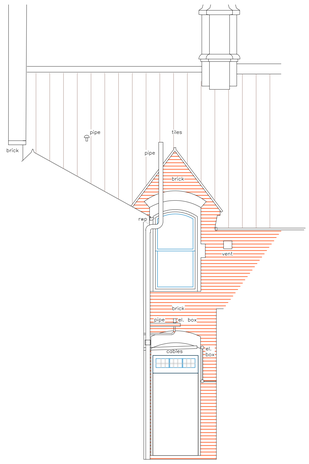

NORTH ELEVATION - OUTSIDE AREA
(Scale 1:50)



EAST ELEVATION - OUTSIDE AREA



SOUTH ELEVATION - OUTSIDE AREA



LOCATION PLAN
(Scale bar 1:1250)

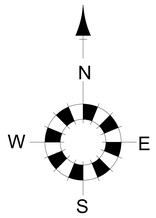

(Scale 1:1250)

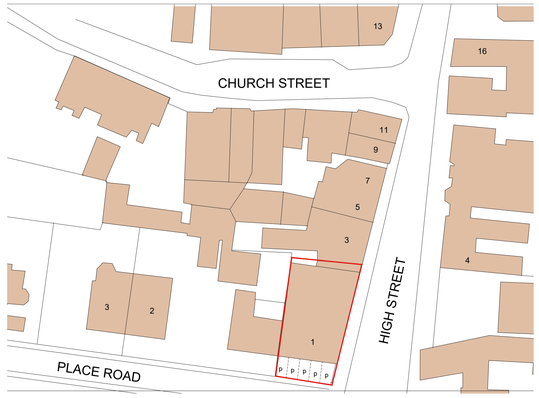

(Scale 1:500)

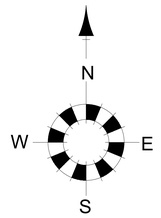



(Scale bar 1:500)

BLOCK PLAN (Existing)

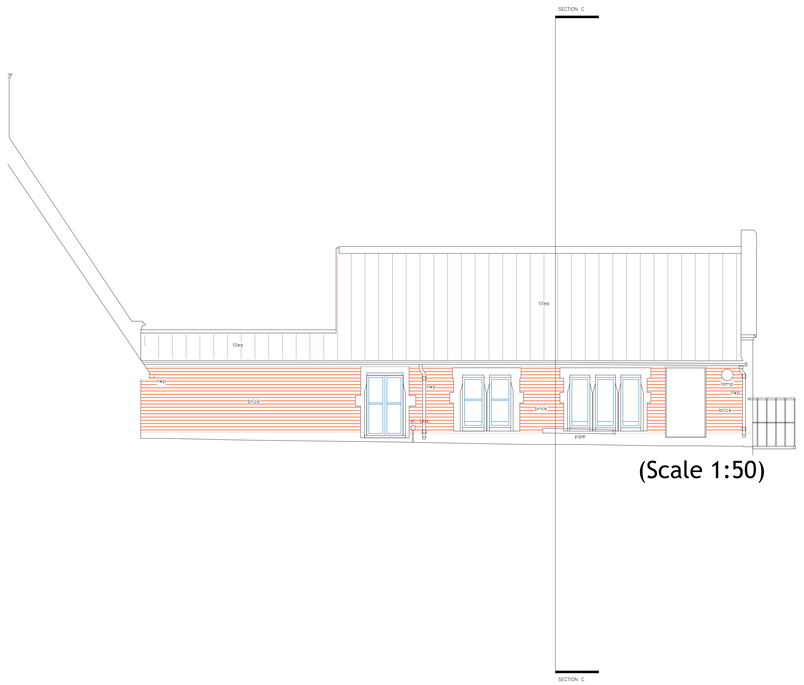

(Scale 1:50)

(Scale bar 1:50)

37.00m Datum Line

WEST ELEVATION - ROOF



B	Note added -existing elevations	08.07.23
A	Second Issue	18.06.23

TOVEY
ARCHITECTURAL DESIGN
ARCHITECTURAL & PLANNING CONSULTANTS

Project Name & Address:	Former Lloyds Bank Building 1 High Street, Melksham SN12 6JS
Drawing Title:	Existing Elevations & Site Plans
Drawing No:	ME-202
Revision:	B
Client:	SPG PROPERTIES
Date:	18.06.23
Scale:	Scale as listed above.
Drawn:	JS

Any discrepancies between this drawing and other information should be reported to the Designer. Drawings are subject to copyright.