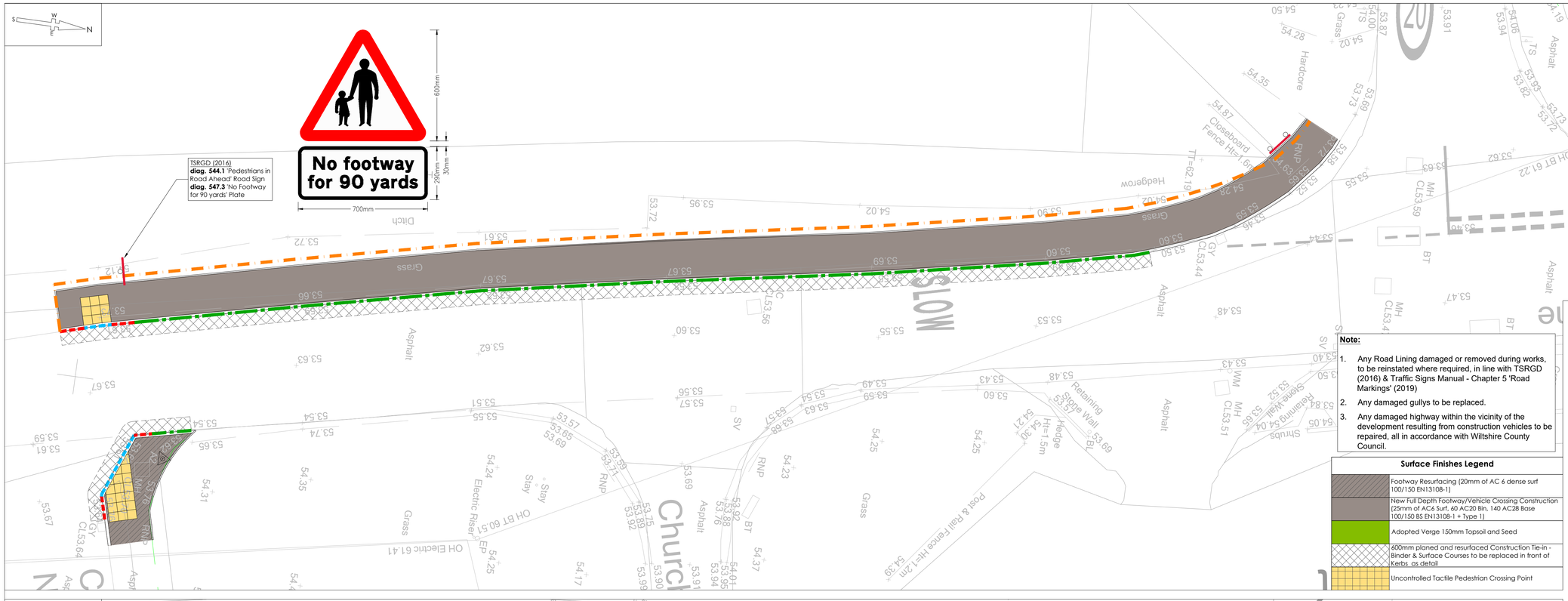

NOTES

1. All dimensions and levels are in metres unless otherwise noted
2. This drawing is to be read in conjunction with the relevant Architect's/Engineer's drawings, specifications and CDM documentation
3. This drawing has been produced electronically and may have been photo reduced or enlarged when copied. Work to figured dimensions only (DO NOT SCALE - EXCEPT FOR PLANNING PURPOSES). All dimensions to be checked on site. Any errors or omissions to be reported to the engineer immediately.
4. This drawing contains coloured lines / information that may not be clear if reproduced in black and white.
5. Digital copies of this plan can only be considered accurate if supplied directly by Infrastruct CS Ltd.

Kerbing Legend

Kerb Ref	Type	Dimension	Notes
	HB2	125x255	125mm upstand
	BN	125x150	25mm upstand eg vehicle crossover dropped kerb
	BN	125x150	0 - 6mm upstand eg dropped kerbing to dwelling, primary access crossover
	HB to BN	125x255	Transition kerb either left or right drop as required
	EF	50x150	Square edged path edging laid flush unless otherwise stated
	-	-	Existing Kerb Type to Tie-in to

Note:

1. Any Road Lining damaged or removed during works, to be reinstated where required, in line with TSRGD (2016) & Traffic Signs Manual - Chapter 5 'Road Markings' (2019)
2. Any damaged gullys to be replaced.
3. Any damaged highway within the vicinity of the development resulting from construction vehicles to be repaired, all in accordance with Wiltshire County Council.

Surface Finishes Legend

	Footway Resurfacing (20mm of AC 6 dense surf 100/150 EN13108-1)
	New Full Depth Footway/Vehicle Crossing Construction (25mm of AC6 Surf, 60 AC20 Bin, 140 AC28 Base 100/150 BS EN13108-1 + Type 1)
	Adopted Verge 150mm Topsoil and Seed
	600mm planed and resurfaced Construction Tie-in - Binder & Surface Courses to be replaced in front of Kerbs as detail
	Uncontrolled Tactile Pedestrian Crossing Point



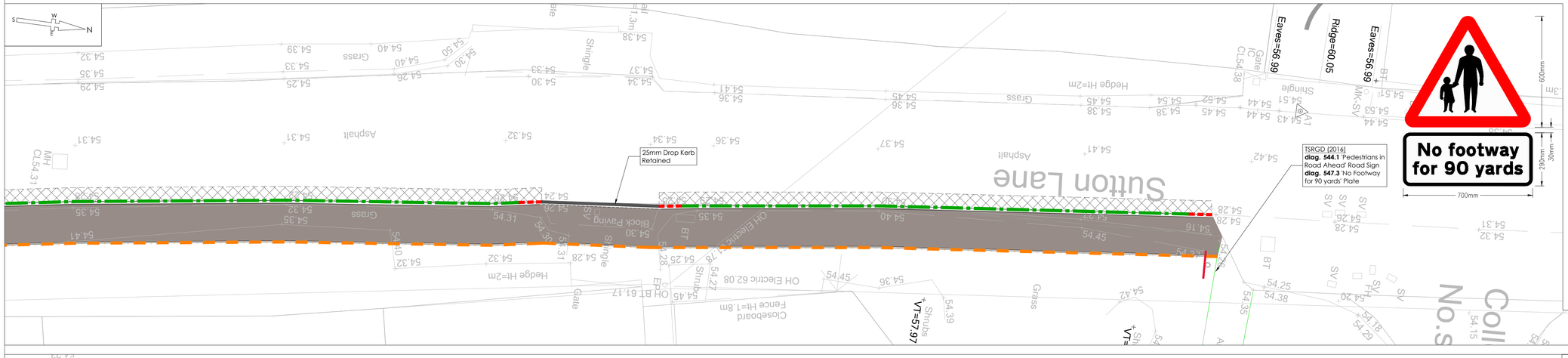

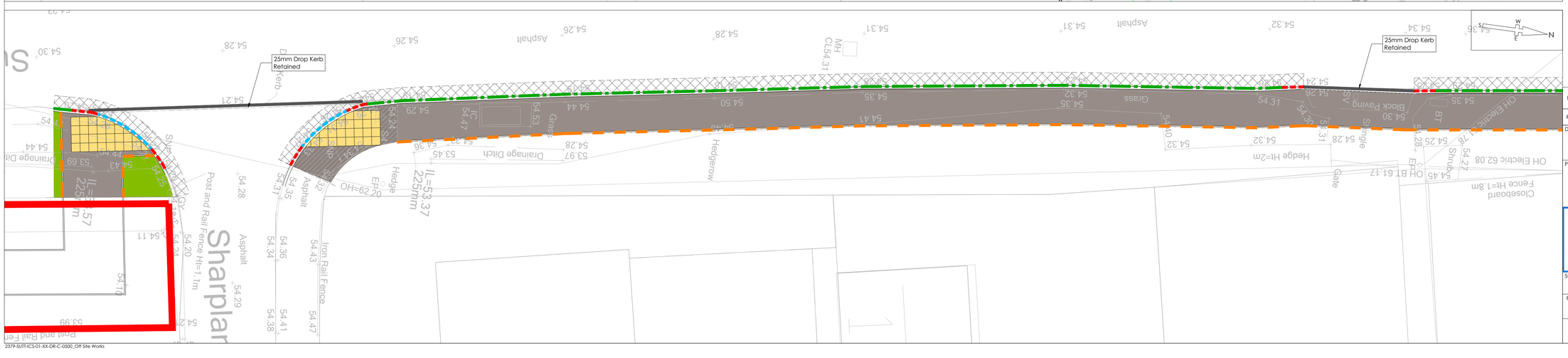

REV	DRAWN	CHECK	REVISION COMMENTS	ISSUE DATE
P01	SNN	AJG	Initial issue	28/06/23

DRAWING TITLE: Off Site Works: Surface Finishes & Kerb Specification

SHEET NO.: 1

PROJECT: Sutton Lane, Sutton Benger, Chippenham, SN15 4RR

CLIENT: Hills

Infrastruct CS Ltd

SCALE @ A1	ENGINEER
1:100 (0m, 2.5m, 5.0m)	AJG
PROJECT NUMBER: 2379	DRAFT: SNN
STATUS: S4	ISSUE PURPOSE: TECHNICAL APPROVAL
	APPROVED: RJW

PROJECT	ORIGIN	PHASE	LEVEL	TYPE	ROLE	NO.	REVISION
SUTT	ICS	01	XX	DR	C	504	P01

The Estates Office, Cowgill Farm, Ugford, Warminster, BA12 6QG | tel: 01985 840926 | info@infrastruct.co.uk

2379-SUTT-ICS-01-XX-DR-C-0500_Off Site Works