

NORTH EAST (front)
EXISTING ELEVATIONS scale 1:100



NORTH WEST (side)

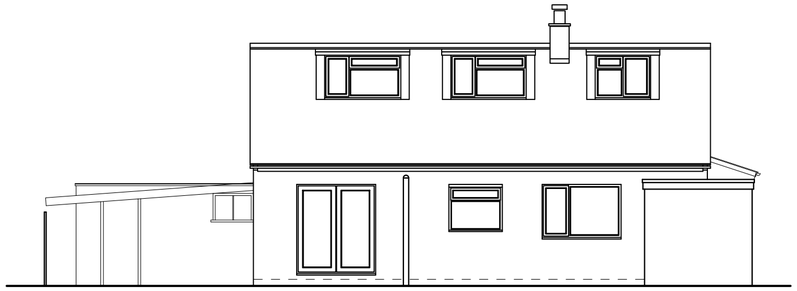

SOUTH WEST (rear)

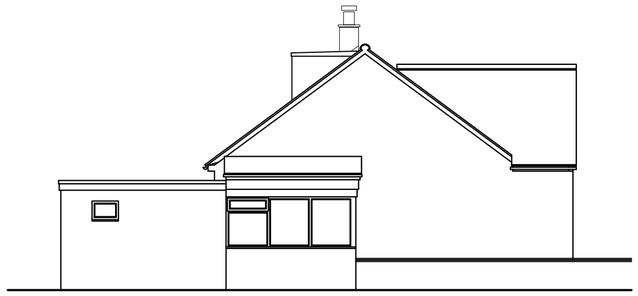

SOUTH EAST (side)

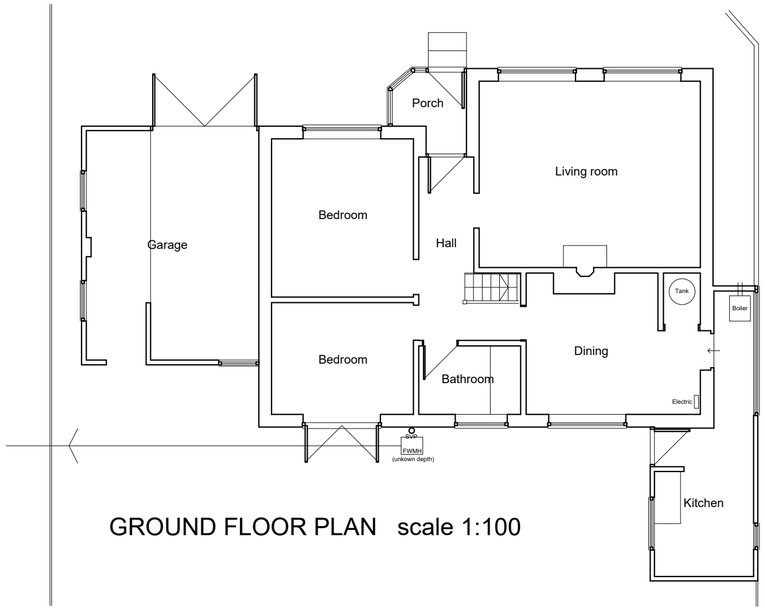

GROUND FLOOR PLAN scale 1:100

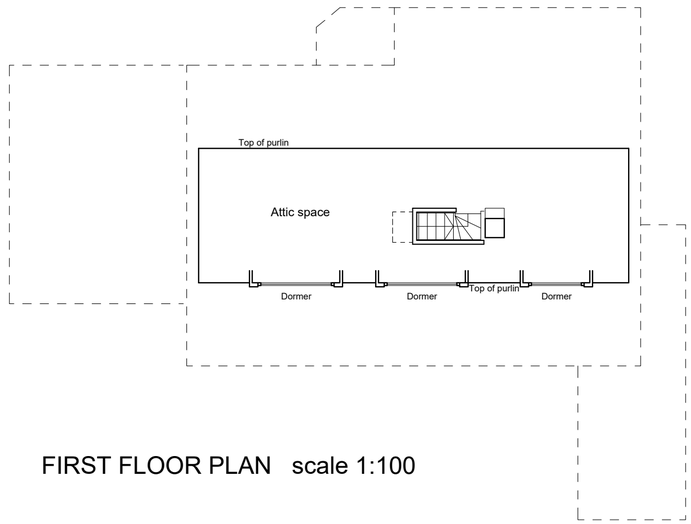

FIRST FLOOR PLAN scale 1:100

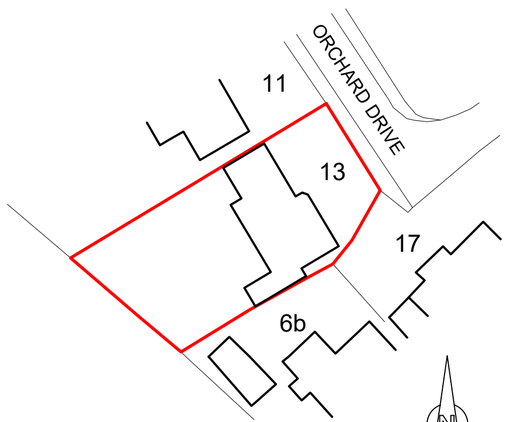

BLOCK PLAN scale 1:500

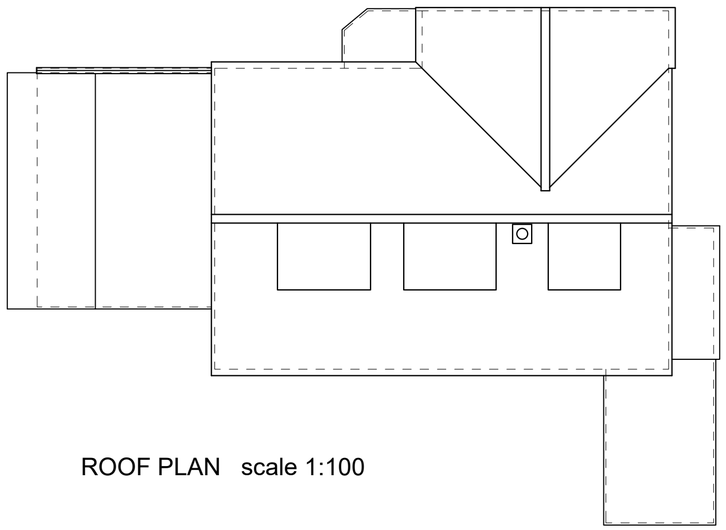

ROOF PLAN scale 1:100

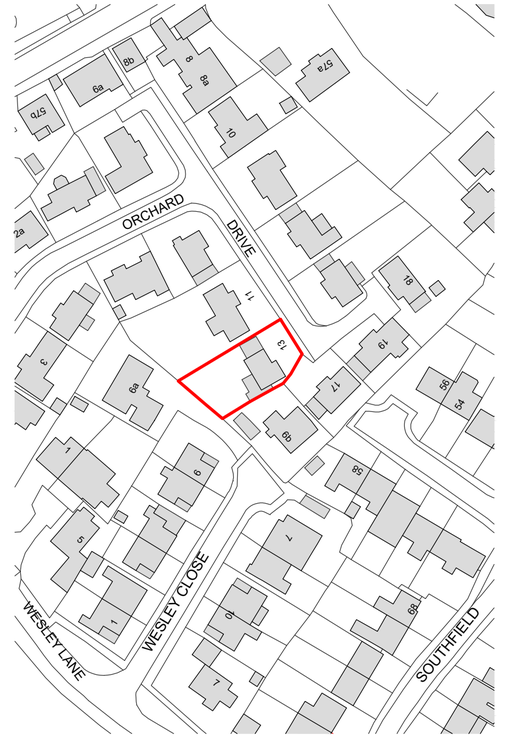

LOCATION PLAN 1:1250

Ordnance Survey (c) Crown Copyright 2014. All rights reserved. Licence number 100022432

1:1250 0m 10m 50m 100m

1:500 0m 10m 25m 50m

1:100 0m 1m 5m 10m

© Copyright

project . address
Loft conversion, extension and alterations
13 Orchard Drive Southwick Trowbridge BA14 9NT

fmh architectural ltd
architectural design and consultancy
www.fmhas.co.uk

drawing title	scale	sheet size	date	drawing no.	revision
Existing plans and elevations	1:100 1:500 1:1250	A2	May 2023	1254-S02	-