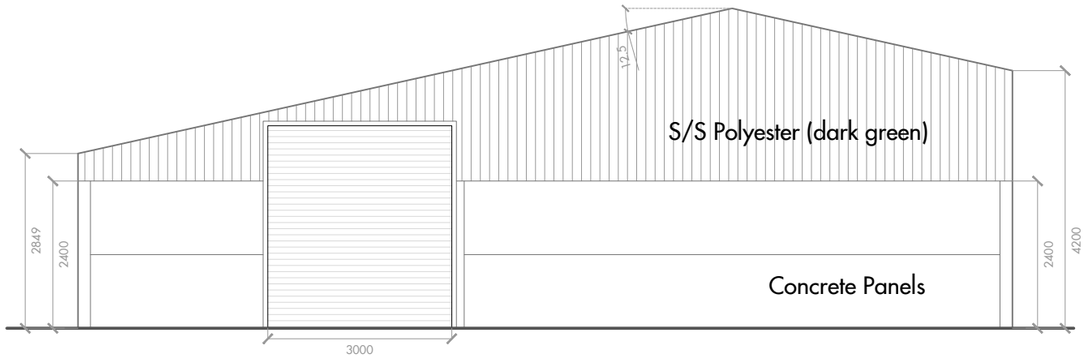

Proposed East Elevation

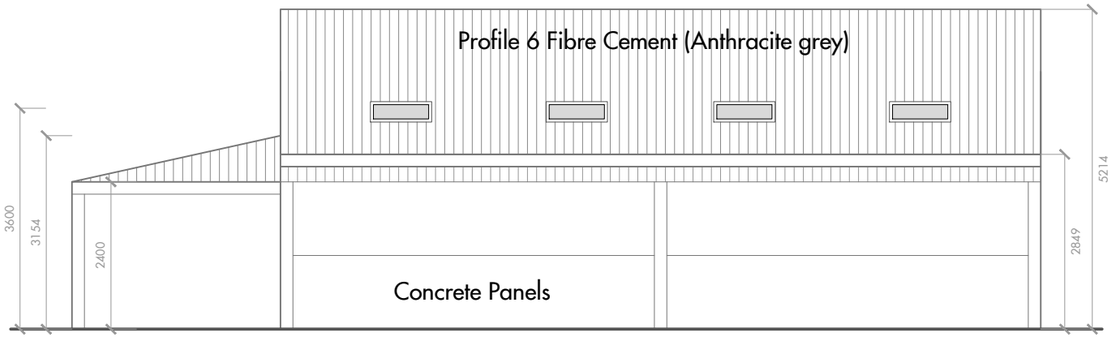

Proposed South Elevation

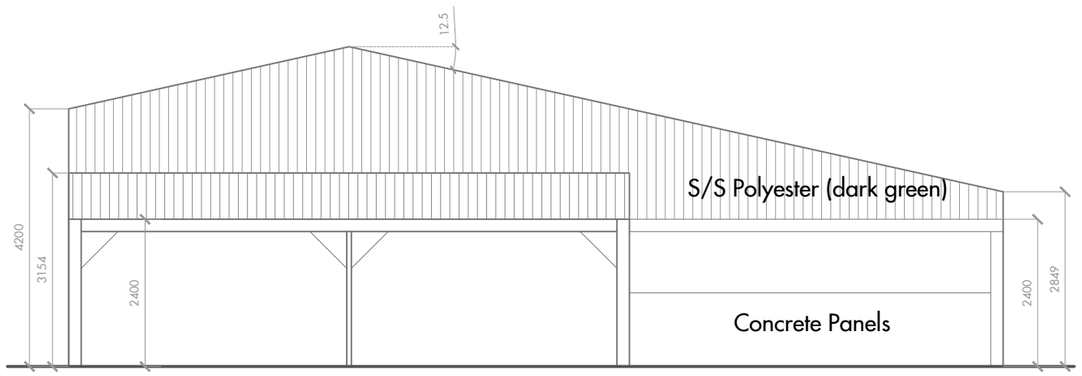

Proposed West Elevation

Proposed North Elevation

1:100

0m 2.5 5 10

assetsphere

Client	Drawn	Checked	Revision	Date	Project Title
J & B Russell	MCP	RE			Proposed agricultural building (GPDO Part 6, prior notification)
Address	**Scale**	**Project Number**			**Drawing Notes**
Land near A36/A303 junction, A36, Wylye, Wiltshire, England, BA12 0RR	1:100 @ A3	171_ A			This drawing is not to be reproduced, copied or given to a third party without express permission. Always refer to dimensions on drawing. Drawings strictly for planning purposes only and not to be used for construction purposes. All dimensions given in millimeters unless stated otherwise.
Drawing title	**Date**	**Drawing Number**			
Proposed Elevations	02/06/2023	05			